

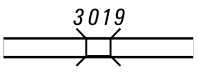
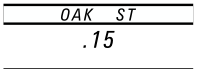













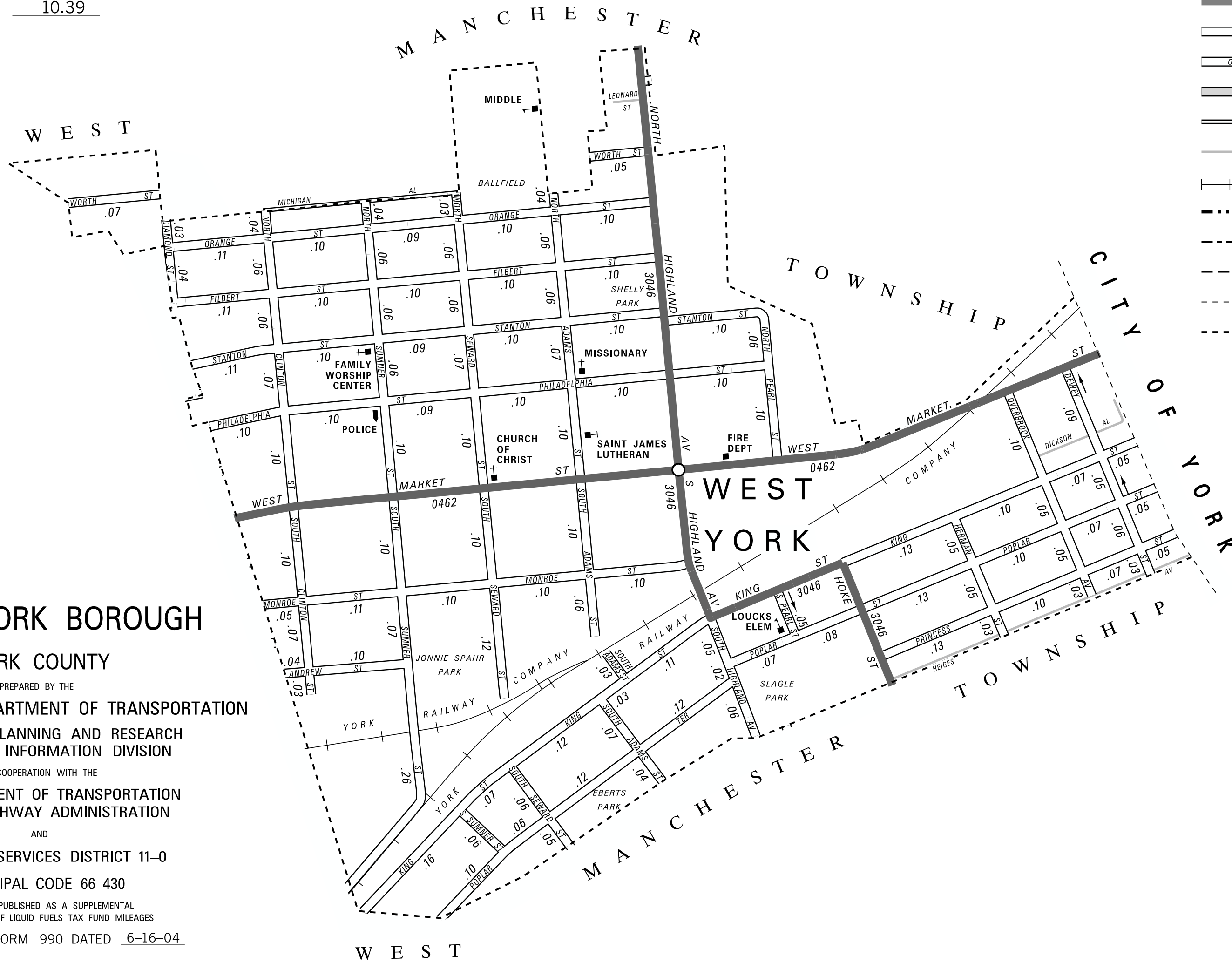
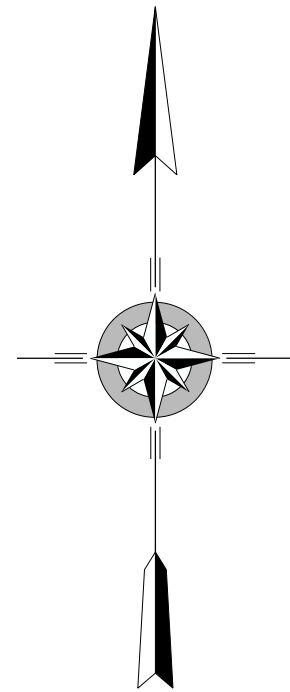


TOTAL MILES	
Borough Road System	8.63
State Highway System	1.76
Total	10.39

LEGEND

-  LIMITED ACCESS HIGHWAY
-  0944 STATE ROUTE AND NUMBER
-  3019 STATE MAINTAINED BRIDGE ON BOROUGH STREET
-  OAK ST .15 BOROUGH STREET NAME AND SEGMENT LENGTH IN MILES
-  TURNBACK BOROUGH STREET
-  BOROUGH ALLEY
-  OTHER ROAD
-  RAILROAD
-  STATE BOUNDARY
-  COUNTY BOUNDARY
-  TOWNSHIP BOUNDARY
-  CITY BOUNDARY
-  BOROUGH BOUNDARY
-  MUNICIPAL BUILDING
-  .70 / 2 SPLIT MILEAGE BETWEEN MUNICIPALITIES
-  SCHOOL, COLLEGE OR UNIVERSITY
-  POINT OF INTEREST



WEST YORK BOROUGH

YORK COUNTY

PREPARED BY THE
PENNSYLVANIA DEPARTMENT OF TRANSPORTATION

BUREAU OF PLANNING AND RESEARCH
GEOGRAPHIC INFORMATION DIVISION

IN COOPERATION WITH THE
U.S. DEPARTMENT OF TRANSPORTATION
FEDERAL HIGHWAY ADMINISTRATION

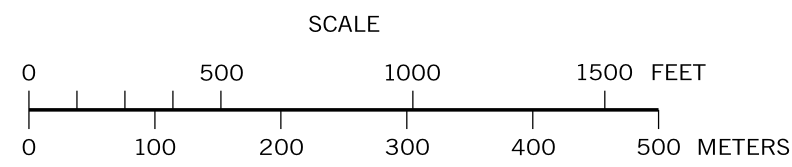
AND
MUNICIPAL SERVICES DISTRICT 11-0

MUNICIPAL CODE 66 430

THIS MAP IS PUBLISHED AS A SUPPLEMENTAL
DOCUMENTATION OF LIQUID FUELS TAX FUND MILEAGES
REVISED PER FORM 990 DATED 6-16-04

POPULATION 4,617
(2010 Census)

- ADAMS ST
- ANDREW ST
- CLINTON ST
- DEWEY ST
- FILBERT ST
- HERMAN ST
- HIGHLAND AV
- KING ST
- MONROE ST
- ORANGE ST
- OVERBROOK AV
- PEARL ST
- PHILADELPHIA ST
- POPLAR ST
- POPLAR TER
- PRINCESS ST
- SEWARD ST
- STANTON ST
- SUMNER ST
- WORTH ST



COPIES OF THIS MAP ARE AVAILABLE AT NOMINAL COST
CONTACT:
PENNSYLVANIA DEPARTMENT OF TRANSPORTATION
SALES STORE
P.O. BOX 3451
HARRISBURG, PENNSYLVANIA 17105-3451
TELEPHONE: (717)787-6746