


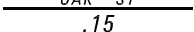













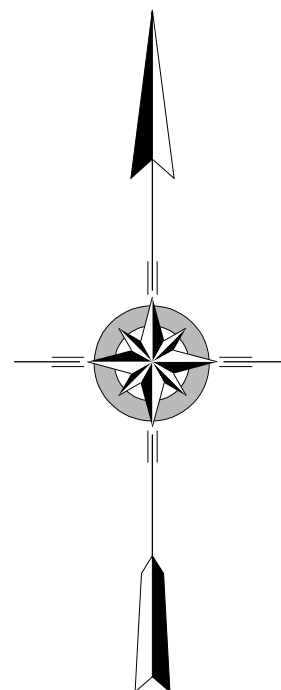
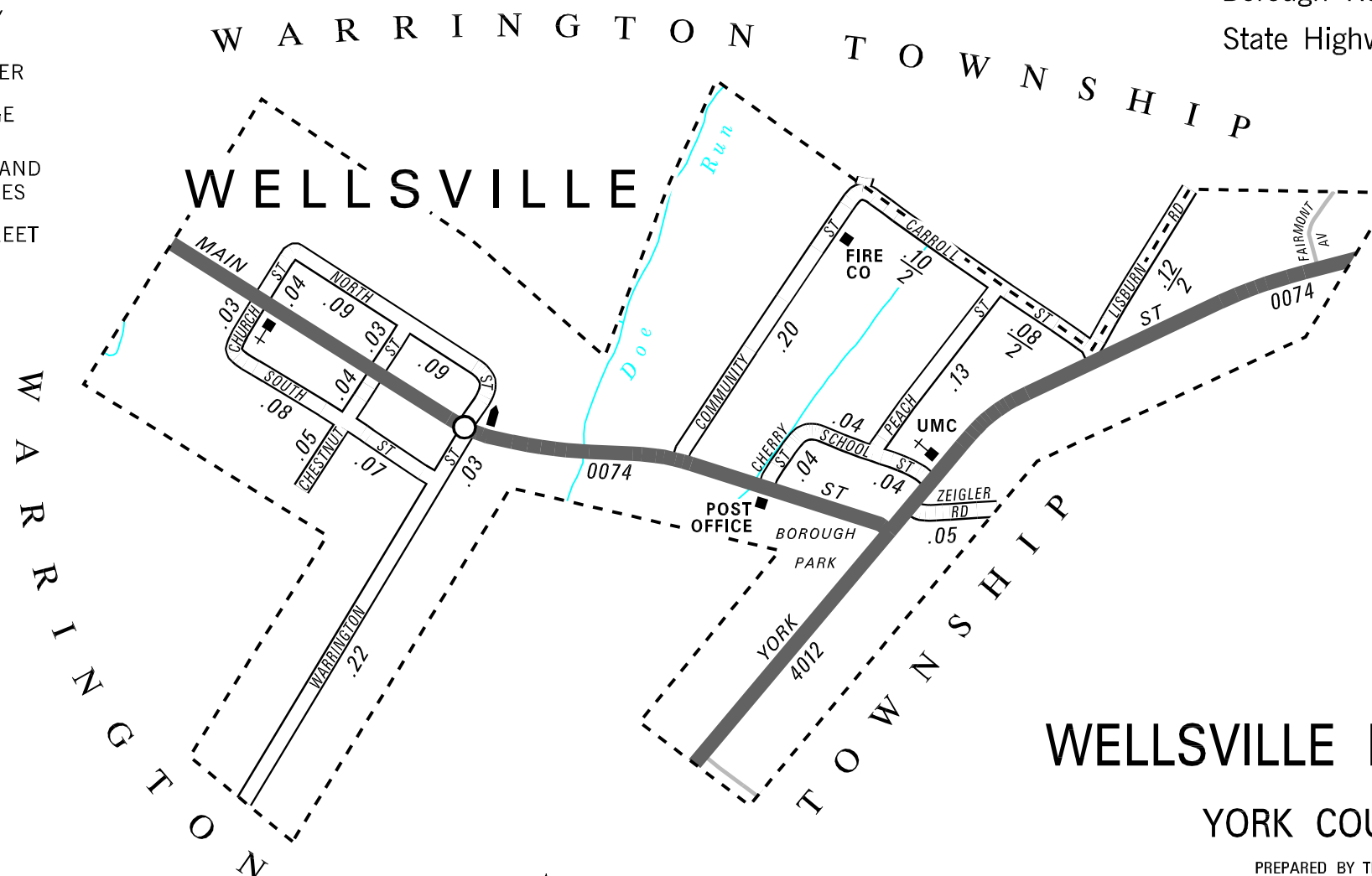


LEGEND

	LIMITED ACCESS HIGHWAY
	STATE ROUTE AND NUMBER
	STATE MAINTAINED BRIDGE ON BOROUGH STREET
	BOROUGH STREET NAME AND SEGMENT LENGTH IN MILES
	TURNBACK BOROUGH STREET
	BOROUGH ALLEY
	OTHER ROAD
	RAILROAD
	STATE BOUNDARY
	COUNTY BOUNDARY
	TOWNSHIP BOUNDARY
	CITY BOUNDARY
	BOROUGH BOUNDARY
	MUNICIPAL BUILDING
	SPLIT MILEAGE BETWEEN MUNICIPALITIES
	SCHOOL, COLLEGE OR UNIVERSITY
	POINT OF INTEREST

POPULATION 242
(2010 Census)

CARROLL ST
CHERRY ST
CHESTNUT ST
CHURCH ST
COMMUNITY ST
LISBURN RD
MAPLE AV
NORTH ST
PEACH ST
SCHOOL ST
SOUTH ST
WARRINGTON ST
ZEIGLER RD



TOTAL MILES	
Borough Road System	<u>1.48</u>
State Highway System	<u>0.97</u>
Total	<u>2.45</u>

WELLSVILLE BOROUGH

YORK COUNTY

PREPARED BY THE

PENNSYLVANIA DEPARTMENT OF TRANSPORTATION

BUREAU OF PLANNING AND RESEARCH
GEOGRAPHIC INFORMATION DIVISION

IN COOPERATION WITH THE

U.S. DEPARTMENT OF TRANSPORTATION
FEDERAL HIGHWAY ADMINISTRATION

AND

MUNICIPAL SERVICES DISTRICT 8-0

MUNICIPAL CODE 66 429

REVISÉ PER FORM 990 DATED 8-28-97

SCALE

