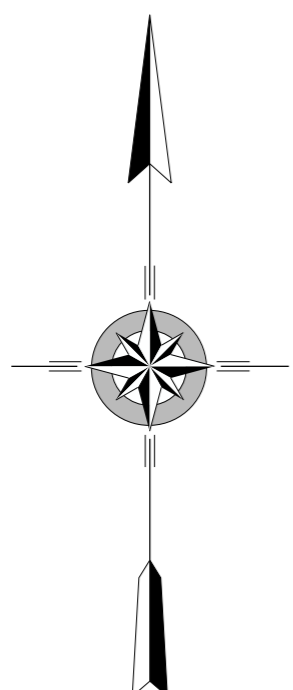
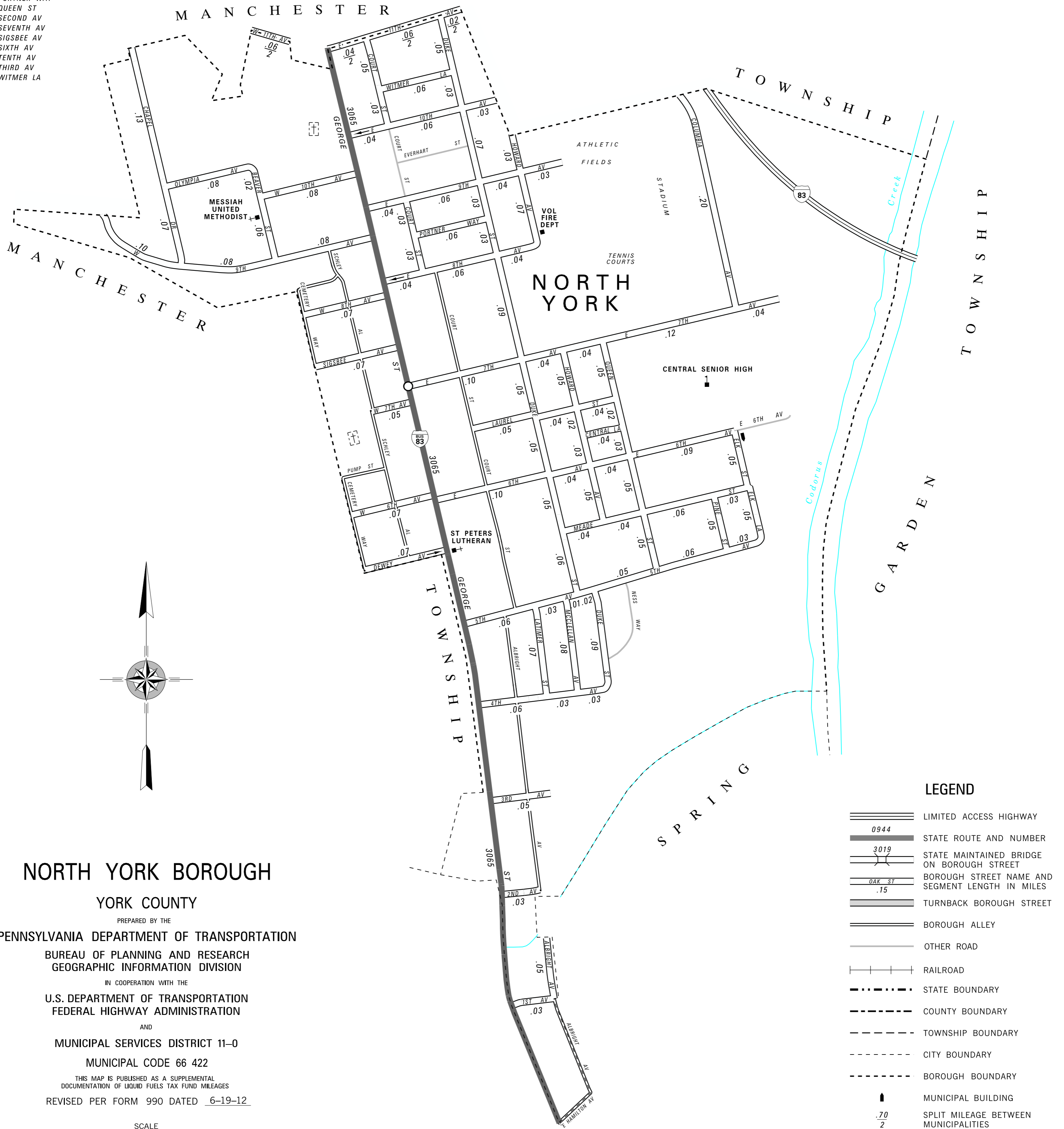


BEAVER ST
 CENTRAL LA
 CHAPEL DR
 COLUMBIA AV
 COURT AV
 DEWEY AV
 DUKE ST
 EIGHTH AV
 ELEVENTH AV
 ELK LA
 ELK ST
 FIFTH AV
 FOURTH AV
 HOWARD AV
 LATIMER ST
 LAUREL ST
 McLELLAN AL
 MEADE ST
 NINTH AV
 OLYMPIA AV
 PINE ST
 PORTNER WAY
 QUEEN ST
 SECOND AV
 SEVENTH AV
 SIGSBEE AV
 SIXTH AV
 TENTH AV
 THIRD AV
 WITMER LA

POPULATION 1,914
 (2010 Census)

TOTAL MILES
 Borough Road System 4.77
 State Highway System 1.14
 Total 5.91

COPIES OF THIS MAP ARE AVAILABLE AT NOMINAL COST
 CONTACT:
 PENNSYLVANIA DEPARTMENT OF TRANSPORTATION
 SALES STORE
 P.O. BOX 3451
 HARRISBURG, PENNSYLVANIA 17105-3451
 TELEPHONE: (717)787-6746



NORTH YORK BOROUGH

YORK COUNTY

PREPARED BY THE
 PENNSYLVANIA DEPARTMENT OF TRANSPORTATION

BUREAU OF PLANNING AND RESEARCH
 GEOGRAPHIC INFORMATION DIVISION

IN COOPERATION WITH THE

U.S. DEPARTMENT OF TRANSPORTATION
 FEDERAL HIGHWAY ADMINISTRATION

AND

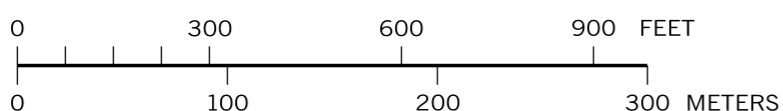
MUNICIPAL SERVICES DISTRICT 11-0

MUNICIPAL CODE 66 422

THIS MAP IS PUBLISHED AS A SUPPLEMENTAL
 DOCUMENTATION OF LIQUID FUELS TAX FUND MILEAGES

REVISED PER FORM 990 DATED 6-19-12

SCALE



LEGEND

- LIMITED ACCESS HIGHWAY
- 0944 STATE ROUTE AND NUMBER
- 3019 STATE MAINTAINED BRIDGE ON BOROUGH STREET
- OAK ST .15 BOROUGH STREET NAME AND SEGMENT LENGTH IN MILES
- TURNBACK BOROUGH STREET
- BOROUGH ALLEY
- OTHER ROAD
- RAILROAD
- STATE BOUNDARY
- COUNTY BOUNDARY
- TOWNSHIP BOUNDARY
- CITY BOUNDARY
- BOROUGH BOUNDARY
- MUNICIPAL BUILDING
- .70 / 2 SPLIT MILEAGE BETWEEN MUNICIPALITIES
- SCHOOL, COLLEGE OR UNIVERSITY
- POINT OF INTEREST