
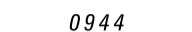
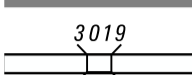
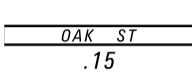













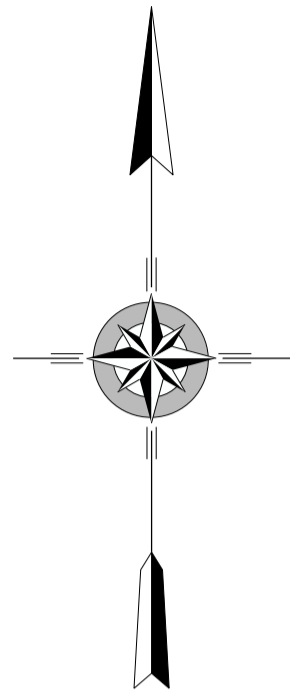
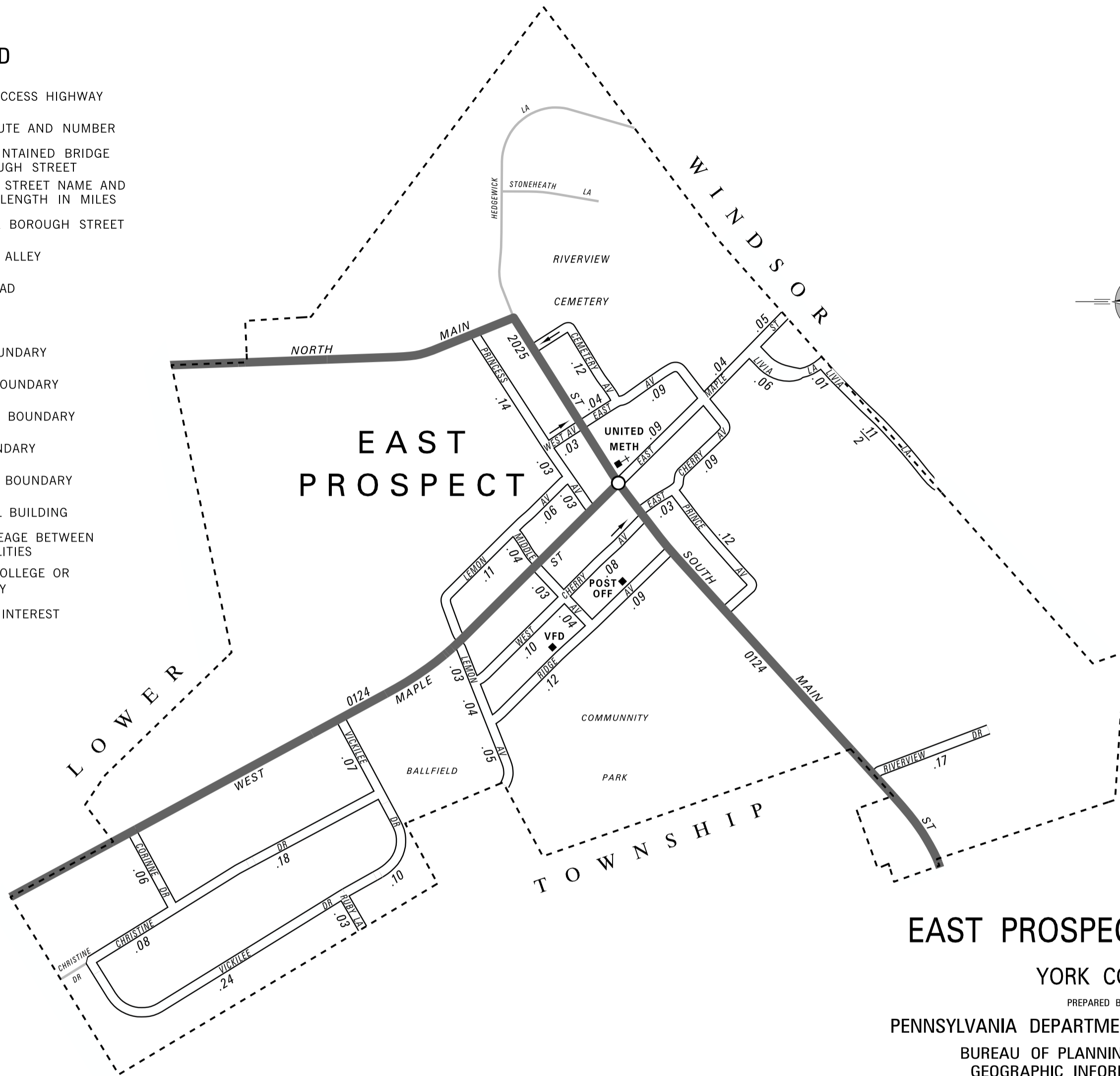


LEGEND

-  LIMITED ACCESS HIGHWAY
-  STATE ROUTE AND NUMBER
-  STATE MAINTAINED BRIDGE ON BOROUGH STREET
-  BOROUGH STREET NAME AND SEGMENT LENGTH IN MILES
-  TURNBACK BOROUGH STREET
-  BOROUGH ALLEY
-  OTHER ROAD
-  RAILROAD
-  STATE BOUNDARY
-  COUNTY BOUNDARY
-  TOWNSHIP BOUNDARY
-  CITY BOUNDARY
-  BOROUGH BOUNDARY
-  MUNICIPAL BUILDING
-  SPLIT MILEAGE BETWEEN MUNICIPALITIES
-  SCHOOL, COLLEGE OR UNIVERSITY
-  POINT OF INTEREST



POPULATION 905
(2010 Census)

EAST PROSPECT

EAST PROSPECT BOROUGH

YORK COUNTY

PREPARED BY THE
PENNSYLVANIA DEPARTMENT OF TRANSPORTATION

BUREAU OF PLANNING AND RESEARCH
GEOGRAPHIC INFORMATION DIVISION

IN COOPERATION WITH THE

U.S. DEPARTMENT OF TRANSPORTATION
FEDERAL HIGHWAY ADMINISTRATION

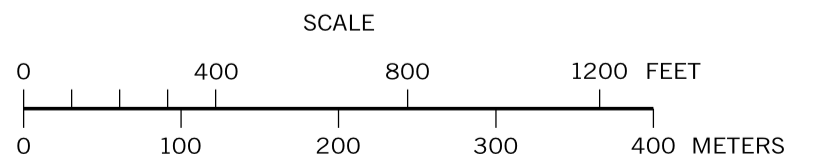
AND

MUNICIPAL SERVICES DISTRICT 8-0

MUNICIPAL CODE 66 406

REVISED PER FORM 990 DATED 9-26-13

TOTAL MILES	
Borough Road System	2.74
State Highway System	1.05
Total	3.79



- CEMETERY AV
- CHERRY AV
- CHRISTINE DR
- CORINNE DR
- EAST AV
- LEMON AV
- LIVIA LA
- MAPLE ST
- MIDDLE AV
- PRINCE AV
- PRINCESS AV
- RIDGE AV
- RIVERVIEW DR
- RUBY LA
- VICKILEE DR
- WEST AV