

LEGEND

- 0944

LIMITED ACCESS HIGHWAY
- 3019

STATE ROUTE AND NUMBER
- OAK ST

.15

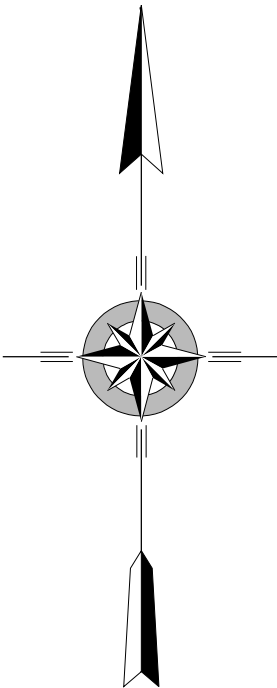
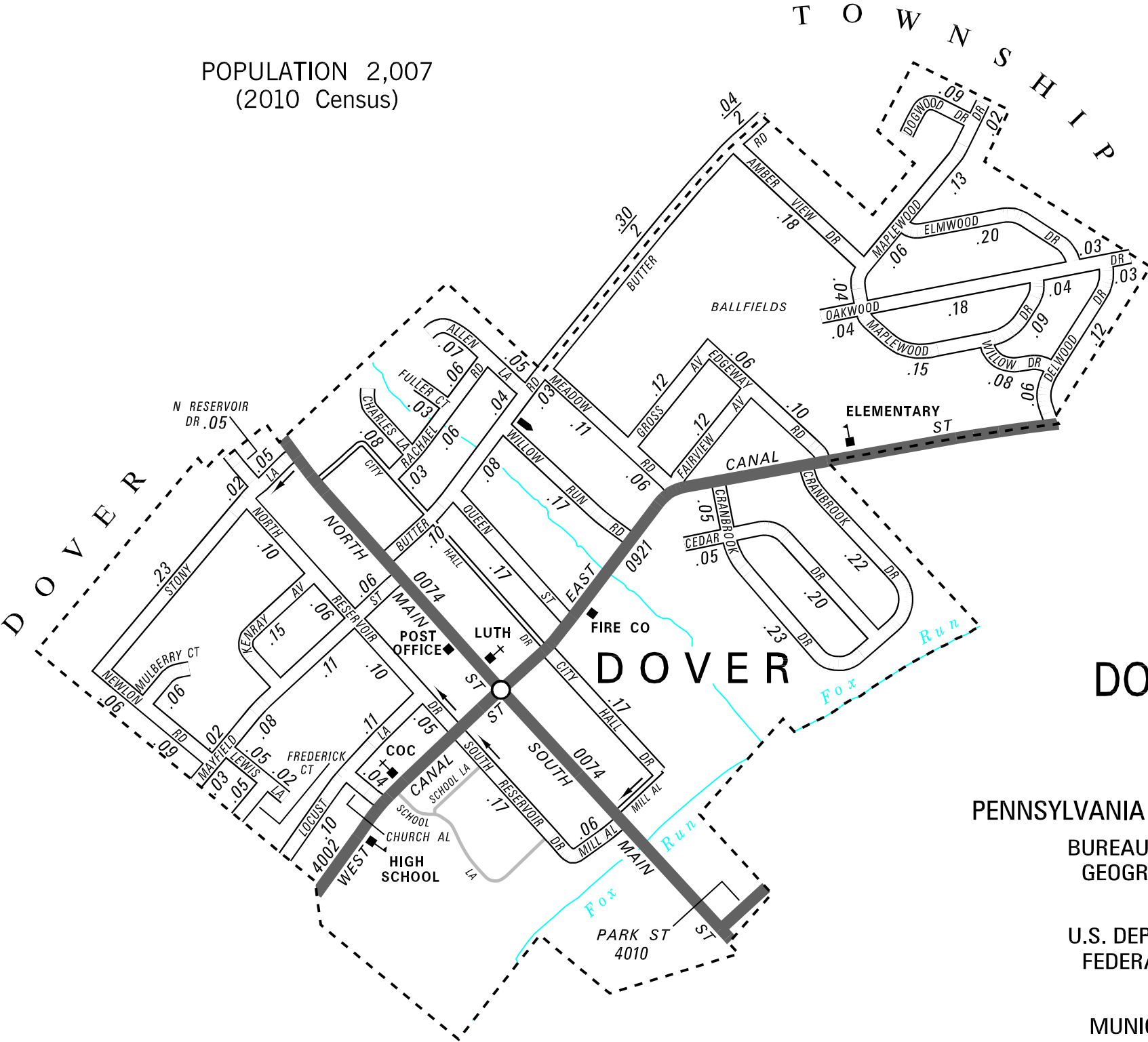
BOROUGH STREET NAME AND SEGMENT LENGTH IN MILES
- TURNBACK BOROUGH STREET
- BOROUGH ALLEY
- OTHER ROAD
- RAILROAD
- STATE BOUNDARY
- COUNTY BOUNDARY
- TOWNSHIP BOUNDARY
- CITY BOUNDARY
- BOROUGH BOUNDARY
- MUNICIPAL BUILDING
- .70

2

SPLIT MILEAGE BETWEEN MUNICIPALITIES
- SCHOOL, COLLEGE OR UNIVERSITY
- POINT OF INTEREST

TOTAL MILES	
Borough Road System	6.09
State Highway System	1.47
Total	7.56

POPULATION 2,007
(2010 Census)



DOVER BOROUGH

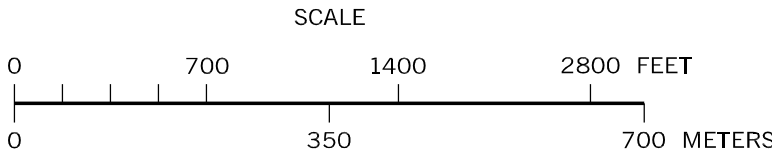
YORK COUNTY

PREPARED BY THE
PENNSYLVANIA DEPARTMENT OF TRANSPORTATION
BUREAU OF PLANNING AND RESEARCH
GEOGRAPHIC INFORMATION DIVISION
IN COOPERATION WITH THE
U.S. DEPARTMENT OF TRANSPORTATION
FEDERAL HIGHWAY ADMINISTRATION
AND

MUNICIPAL SERVICES DISTRICT 8-0

MUNICIPAL CODE 66 405

REVISED PER FORM 990 DATED 10-14-11



- ALLEN LA

AMBER VIEW DR

BUTTER RD

CEDAR DR

CHARLES LA

CHURCH AL

CITY HALL DR

CRANBROOK DR

DELMWOOD DR

DOGWOOD DR

EDGEWAY RD

ELMWOOD DR

FAIRVIEW AV

FREDERICK CT

FULLER CT

GROSS AV
- KENRAY AV

LEWIS LA

LOCUST LA

MAPLEWOOD DR

MAYFIELD ST

MEADOW RD

MILL AL

MULBERRY CT

NEWLON RD

OAKWOOD DR

QUEEN ST

RACHAEL RD

RESERVOIR DR

STONY LA

WILLOW DR

WILLOW RUN RD