
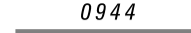
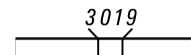
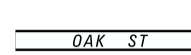
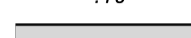










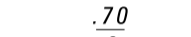



LEGEND

-  LIMITED ACCESS HIGHWAY
-  STATE ROUTE AND NUMBER
-  STATE MAINTAINED BRIDGE ON BOROUGH STREET
-  BOROUGH STREET NAME AND SEGMENT LENGTH IN MILES
-  TURNBACK BOROUGH STREET
-  BOROUGH ALLEY
-  OTHER ROAD
-  RAILROAD
-  STATE BOUNDARY
-  COUNTY BOUNDARY
-  TOWNSHIP BOUNDARY
-  CITY BOUNDARY
-  BOROUGH BOUNDARY
-  MUNICIPAL BUILDING
-  SPLIT MILEAGE BETWEEN MUNICIPALITIES
-  SCHOOL, COLLEGE OR UNIVERSITY
-  POINT OF INTEREST

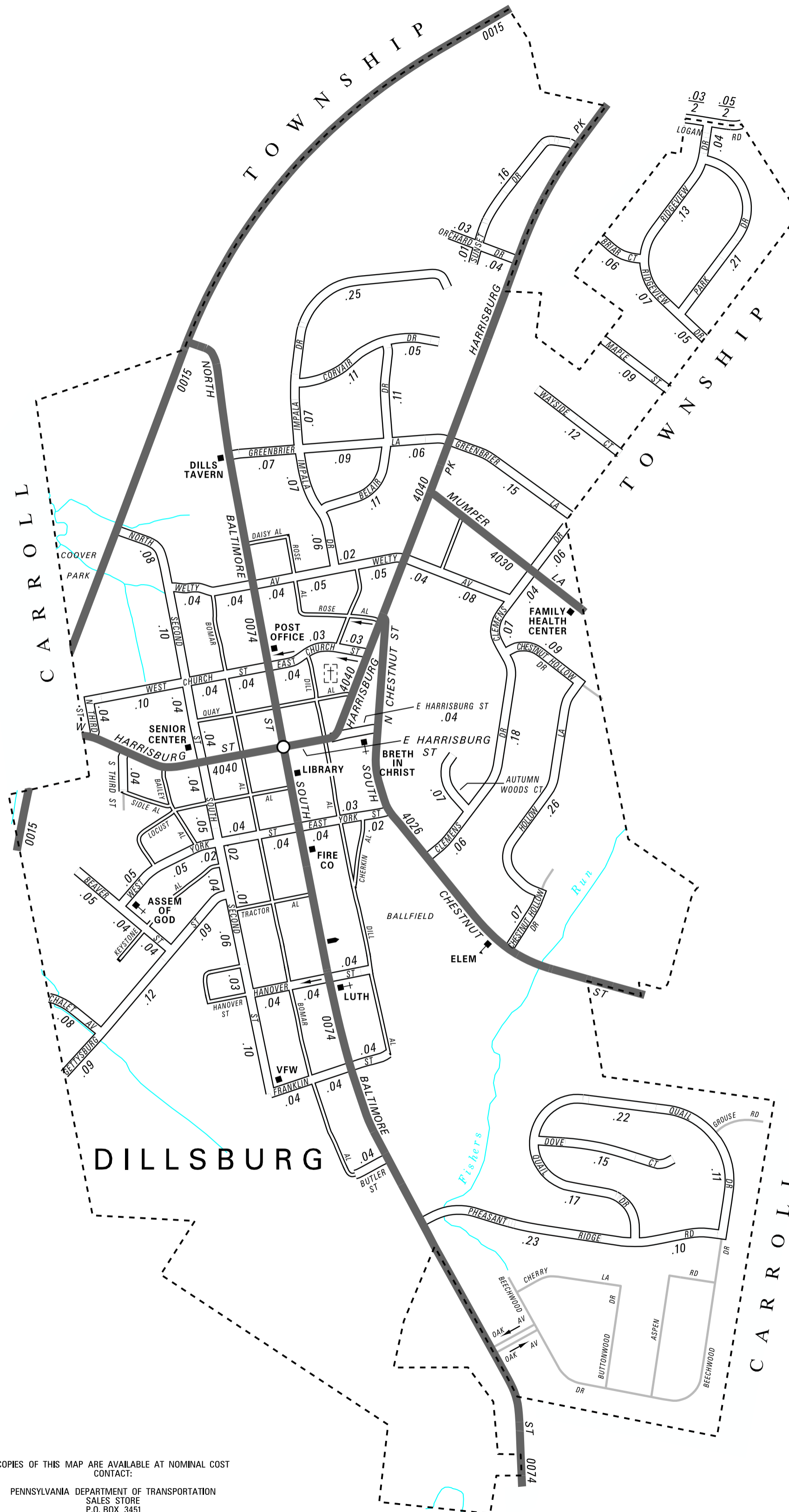
POPULATION 2,635
(2020 Census)

- AUTMN WOODS CT
- BEAVER ST
- BELAIR DR
- BRIAR CT
- BUTLER ST
- CHALET AV
- CHESTNUT HOLLOW DR
- CHURCH ST
- CLEMENS DR
- CORVAIR DR
- DOVE CT
- FRANKLIN ST
- GETTYSBURG ST
- GREENBRIER LA
- HANOVER ST
- HARRISBURG ST
- HOLLOW LA
- IMPALA DR
- MAPLE ST
- ORCHARD DR
- PARK DR
- PHEASANT RIDGE RD
- QUAIL DR
- RIDGEVIEW DR
- SECOND ST
- SUNSET DR
- THIRD ST
- WAYSIDE CT
- WELTY AV
- YORK ST

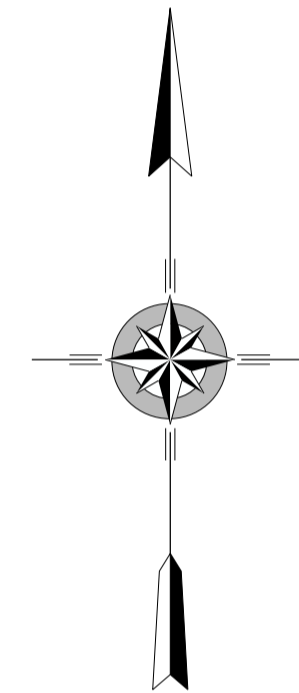
COPIES OF THIS MAP ARE AVAILABLE AT NOMINAL COST
CONTACT:

PENNSYLVANIA DEPARTMENT OF TRANSPORTATION
SALES STORE
P.O. BOX 3451
HARRISBURG, PENNSYLVANIA 17105-3451
TELEPHONE: (717)787-6746

CREATED BY JS 11-10-11 (REVISED 10-6-22)



TOTAL MILES	
Borough Road System	6.58
State Highway System	3.31
Total	9.89



DILLSBURG BOROUGH

YORK COUNTY

PREPARED BY THE
PENNSYLVANIA DEPARTMENT OF TRANSPORTATION

BUREAU OF PLANNING AND RESEARCH
GEOGRAPHIC INFORMATION DIVISION

IN COOPERATION WITH THE
U.S. DEPARTMENT OF TRANSPORTATION
FEDERAL HIGHWAY ADMINISTRATION

AND
MUNICIPAL SERVICES DISTRICT 8-0

MUNICIPAL CODE 66 404

THIS MAP IS PUBLISHED AS A SUPPLEMENTAL
DOCUMENTATION OF LIQUID FUELS TAX FUND MILEAGES
REVISED PER FORM 990 DATED 1-20-17

SCALE

