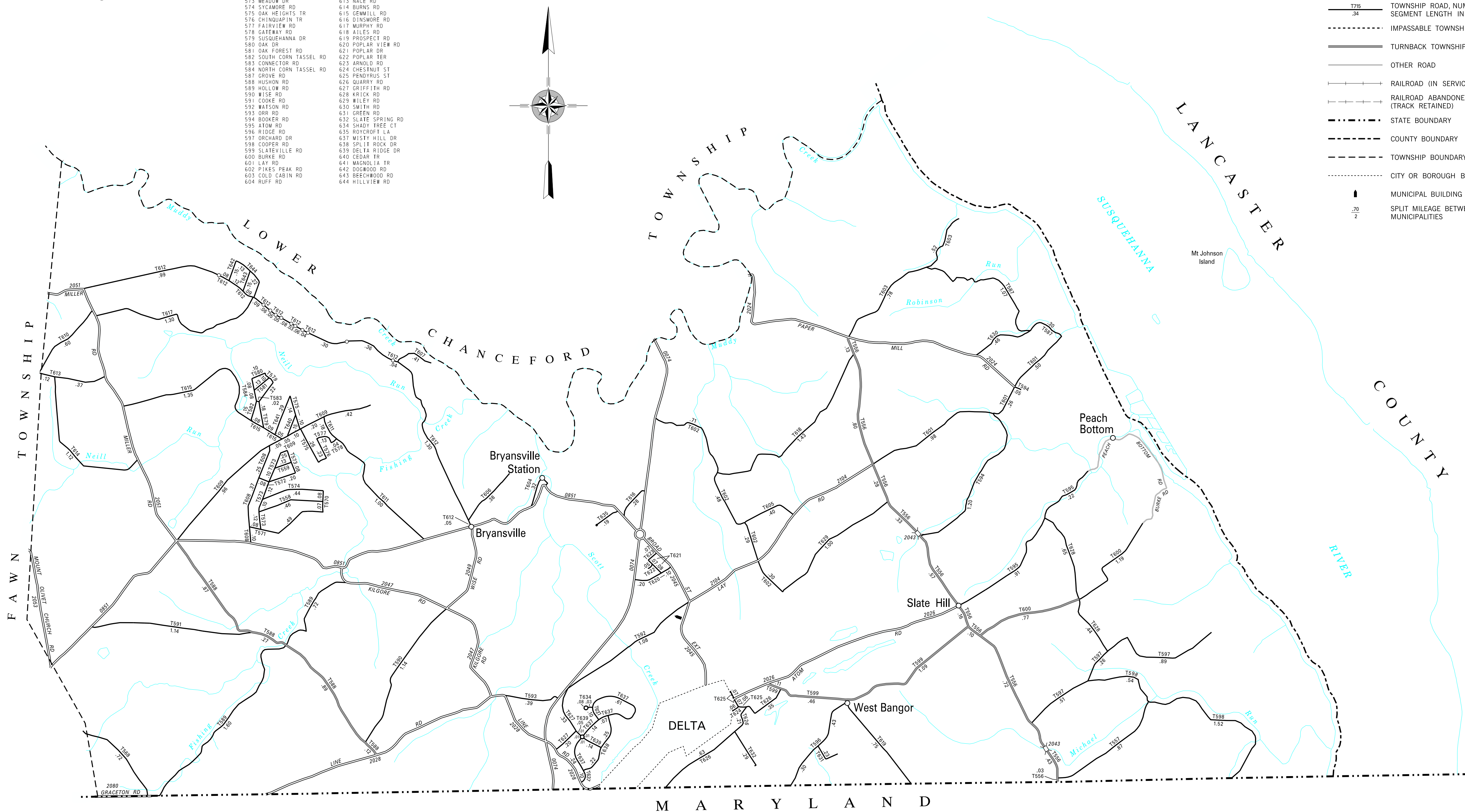
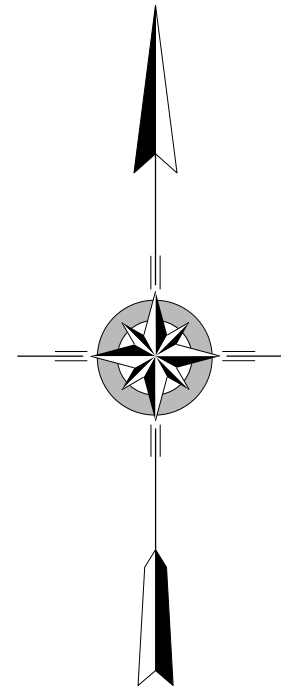


TOTAL MILES
 Township Road System 60.03*
 State Highway System 23.68
 Total 83.71

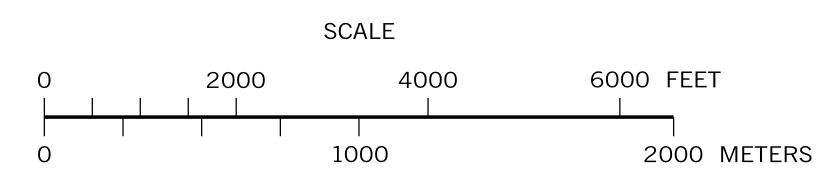
* Includes ACT 32 Turnback Mileage of 8.13

- | | |
|--------------------------|---------------------|
| 556 FLINTVILLE RD | 605 STONE RD |
| 557 TALON DR | 606 McCALL RD |
| 558 PINE TER | 607 CASTLE PIN RD |
| 559 SCARLET OAK DR | 608 CLIGHOUSE RD |
| 568 GROSS RD | 609 AUBEL RD |
| 570 OAK TER | 610 CRAIG RD |
| 571 BLACK OAK DR | 611 BAIR RD |
| 572 PIN OAK DR | 612 WOODBINE RD |
| 573 MEADOW DR | 613 NACE RD |
| 574 SYCAMORE RD | 614 BURNS RD |
| 575 OAK HEIGHTS TR | 615 GEMMILL RD |
| 576 CHINQUAPIN TR | 616 DINSMORE RD |
| 577 FAIRVIEW RD | 617 MURPHY RD |
| 578 GATEWAY RD | 618 ALLES RD |
| 579 SUSQUEHANNA DR | 619 PROSPECT RD |
| 580 OAK DR | 620 POPLAR VIEW RD |
| 581 OAK FOREST RD | 621 POPLAR DR |
| 582 SOUTH CORN TASSEL RD | 622 POPLAR TER |
| 583 CONNECTOR RD | 623 ARNOLD RD |
| 584 NORTH CORN TASSEL RD | 624 CHESTNUT ST |
| 587 GROVE RD | 625 PENDYRUS ST |
| 588 HUSHON RD | 626 QUARRY RD |
| 589 HOLLOW RD | 627 GRIFFITH RD |
| 590 WISE RD | 628 KRICK RD |
| 591 COOKE RD | 629 WILEY RD |
| 592 WATSON RD | 630 SMITH RD |
| 593 ORR RD | 631 GREEN RD |
| 594 BOOKER RD | 632 SLATE SPRING RD |
| 595 ATOM RD | 634 SHADY TREE CT |
| 596 RIDGE RD | 635 ROYCROFT LA |
| 597 ORCHARD DR | 637 MISTY HILL DR |
| 598 COOPER RD | 638 SPLIT ROCK DR |
| 599 SLATEVILLE RD | 639 DELTA RIDGE DR |
| 600 BURKE RD | 640 CEDAR TR |
| 601 LAY RD | 641 MAGNOLIA TR |
| 602 PIKE'S PEAK RD | 642 DOGWOOD RD |
| 603 COLD CABIN RD | 643 BEECHWOOD RD |
| 604 RUFF RD | 644 HILLVIEW RD |

POPULATION 4,966
 (2020 Census)



- LEGEND**
- LIMITED ACCESS HIGHWAY
 - STATE ROUTE AND NUMBER
 - STATE MAINTAINED BRIDGE ON TOWNSHIP ROAD
 - TOWNSHIP ROAD, NUMBER AND SEGMENT LENGTH IN MILES
 - IMPASSABLE TOWNSHIP ROAD
 - TURNBACK TOWNSHIP ROAD
 - OTHER ROAD
 - RAILROAD (IN SERVICE)
 - RAILROAD ABANDONED (TRACK RETAINED)
 - STATE BOUNDARY
 - COUNTY BOUNDARY
 - TOWNSHIP BOUNDARY
 - CITY OR BOROUGH BOUNDARY
 - MUNICIPAL BUILDING
 - SPLIT MILEAGE BETWEEN MUNICIPALITIES



COPIES OF THIS MAP ARE AVAILABLE AT NOMINAL COST CONTACT:
 PENNSYLVANIA DEPARTMENT OF TRANSPORTATION
 SALES STORE
 HARRISBURG, PENNSYLVANIA 17105-3451
 TELEPHONE: (717)787-6746

**PEACH BOTTOM
 SECOND CLASS TOWNSHIP MAP
 YORK COUNTY**

PREPARED BY THE
 PENNSYLVANIA DEPARTMENT OF TRANSPORTATION
 BUREAU OF PLANNING AND RESEARCH
 GEOGRAPHIC INFORMATION DIVISION
 IN COOPERATION WITH THE
 U.S. DEPARTMENT OF TRANSPORTATION
 FEDERAL HIGHWAY ADMINISTRATION
 MUNICIPAL CODE 66 224

THIS MAP IS PUBLISHED AS A SUPPLEMENTAL DOCUMENTATION OF LIQUID FUELS TAX FUND MILEAGES
 REVISED PER FORM 990 DATED 7-6-22