
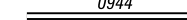
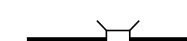











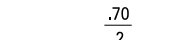
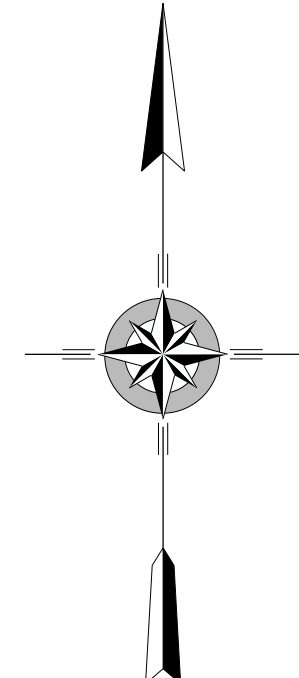
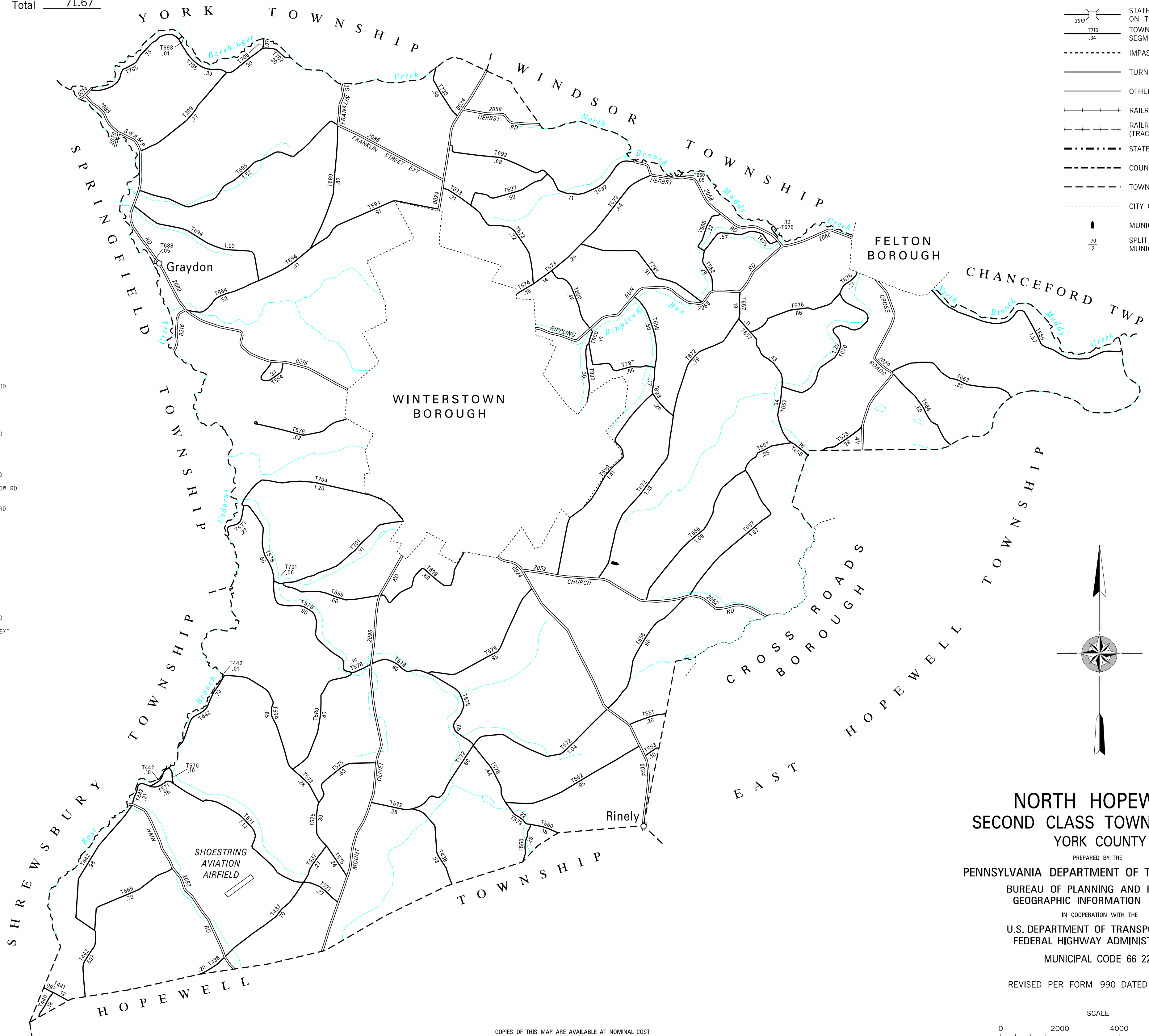


TOTAL MILES
 Township Road System 53.01
 State Highway System 18.66
 Total 71.67

LEGEND

-  LIMITED ACCESS HIGHWAY
-  STATE ROUTE AND NUMBER
-  STATE MAINTAINED BRIDGE ON TOWNSHIP ROAD
-  TOWNSHIP ROAD, NUMBER AND SEGMENT LENGTH IN MILES
-  IMPASSABLE TOWNSHIP ROAD
-  TURNBACK TOWNSHIP ROAD
-  OTHER ROAD
-  RAILROAD (IN SERVICE)
-  RAILROAD ABANDONED (TRACK RETAINED)
-  STATE BOUNDARY
-  COUNTY BOUNDARY
-  TOWNSHIP BOUNDARY
-  CITY OR BOROUGH BOUNDARY
-  MUNICIPAL BUILDING
-  SPLIT MILEAGE BETWEEN MUNICIPALITIES

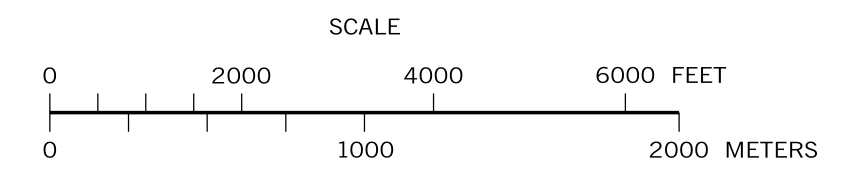
- 399 INNERST RD
- 436 SWEITZER RD
- 437 EBAUGH RD
- 438 CLARK RD
- 440 FRANK RD
- 441 KEN RD
- 442 LINE RD
- 550 HESS RD
- 551 LOGAN LA
- 552 WESTVIEW DR
- 553 ANDERS RD
- 554 PARK VIEW DR
- 568 SPRING RD
- 569 STONEY BROOK RD
- 570 SHORT RD
- 571 REHMEYER HOLLOW RD
- 572 SHANGRI LA RD
- 573 CEMETERY RD
- 574 BRILLSTRICK RD
- 575 RIDGE RD
- 576 RIDGEVIEW DR
- 577 POTOSI RD
- 578 BLYMIRE HOLLOW RD
- 579 EVERGREEN RD
- 580 MOUNT RD
- 654 SEAKS RUN RD
- 655 FARAWAY LA
- 656 LAUREL HILL RD
- 657 LEBANON CHURCH RD
- 658 MOUNTAIN RD
- 659 BROQUEVILLE HOLLOW RD
- 660 GROVE RD
- 663 FULTON SCHOOL RD
- 664 GLESSICK SCHOOL RD
- 670 SCOUT RD
- 672 HIGH POINT RD
- 673 DAIRY RD
- 674 ANDERSON RD
- 675 HUSON RD
- 676 SEITZ RD
- 688 GRAYDON RD
- 689 CAMP RD
- 690 WOODLAND DR
- 692 PLEASANT VIEW DR
- 693 STINE HILL RD
- 694 LIST RD
- 695 MEYERS SCHOOL RD
- 697 DEER RD
- 698 GRIMM RD
- 699 MILLERS SCHOOL RD
- 701 CHERRY ST
- 702 STINE HILL ROAD EXT
- 704 SUNLIGHT DR
- 705 ARBOR DR
- 730 PARK STREET EXT
- 795 BERRY HILL RD
- 797 SPRUCE RD
- 800 HILL ST



**NORTH HOPEWELL
 SECOND CLASS TOWNSHIP MAP
 YORK COUNTY**

PREPARED BY THE
PENNSYLVANIA DEPARTMENT OF TRANSPORTATION
 BUREAU OF PLANNING AND RESEARCH
 GEOGRAPHIC INFORMATION DIVISION
 IN COOPERATION WITH THE
 U.S. DEPARTMENT OF TRANSPORTATION
 FEDERAL HIGHWAY ADMINISTRATION
 MUNICIPAL CODE 66 222

REVISED PER FORM 990 DATED 12-13-16



COPIES OF THIS MAP ARE AVAILABLE AT NOMINAL COST
 CONTACT:
 PENNSYLVANIA DEPARTMENT OF TRANSPORTATION
 SALES STORE
 P.O. BOX 3451
 HARRISBURG, PENNSYLVANIA 17105-3451
 TELEPHONE: (717)787-6746