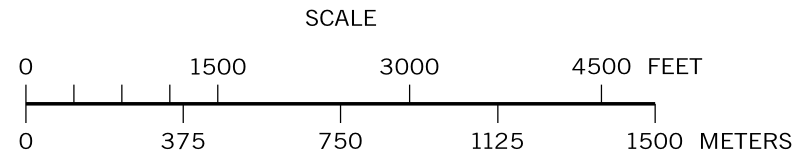


TOTAL MILES
Township Road System 29.10*
State Highway System 12.00
Total 41.10
* Includes ACT 32 Turnback Mileage of 1.43

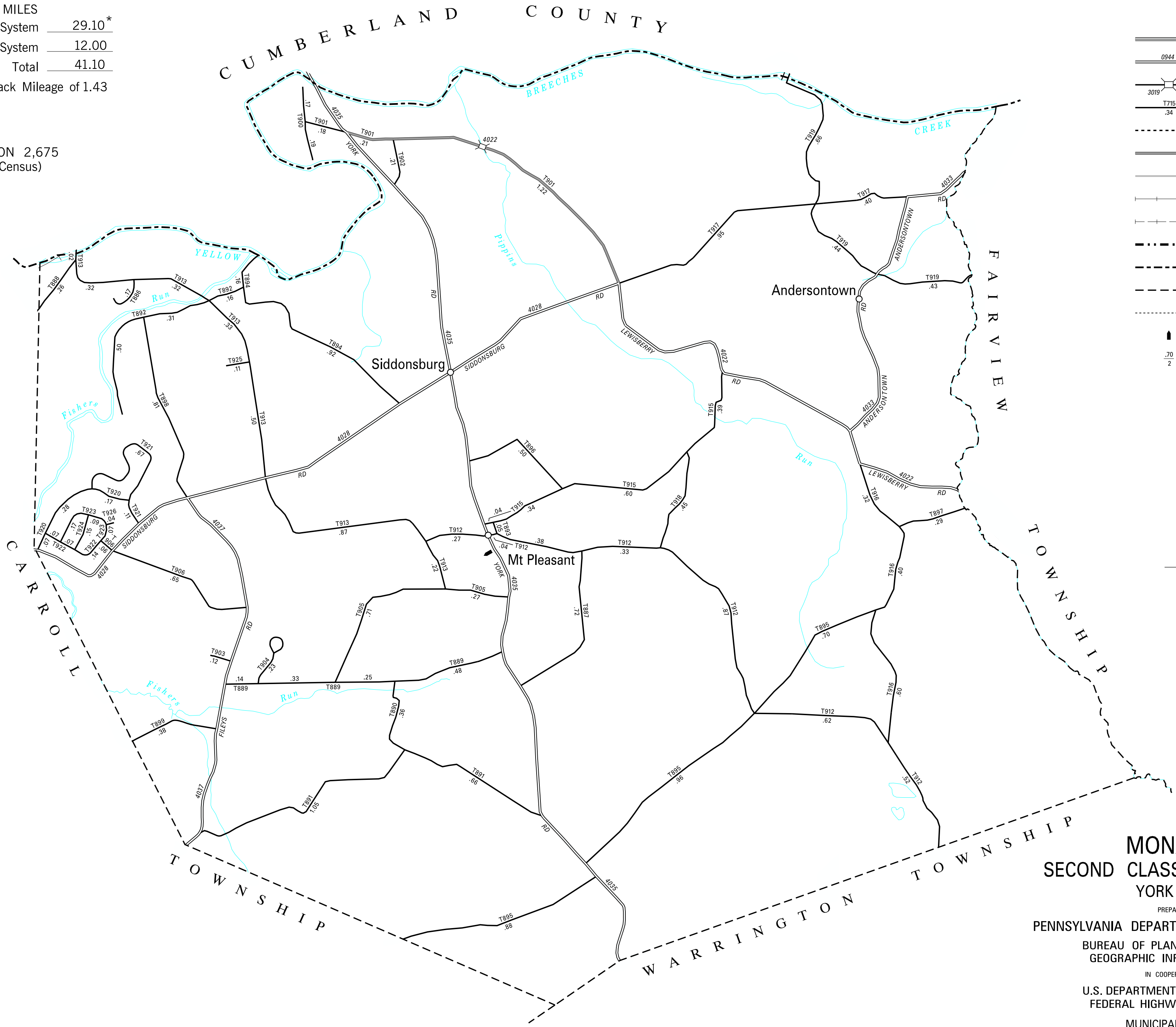
POPULATION 2,675
(2020 Census)

- 886 SUMMIT DR
- 887 ORCHARD DR
- 888 AL-PAT DR
- 889 SAWMILL RD
- 890 FISHERS RUN RD
- 891 BIG OAK RD
- 892 STONY RUN RD
- 893 FIRST ALLEY
- 894 GILBERT RD
- 895 RIDGE RD
- 896 MANOR DR
- 897 STONY RD
- 898 FILEYS RD
- 899 DORSEYS LA
- 900 BISHOP RD
- 901 N LEWISBERRY RD
- 902 MOWERY RD
- 903 PINE RUN RD
- 904 TANNEBAUM CIR
- 905 LOCUST LA
- 906 TERRACE DR
- 912 MT AIRY RD
- 913 GRANTHAM RD
- 915 MEADOW TRAIL
- 916 MOUNTAIN RD
- 917 SIDDONSBURG RD
- 918 ELICKER RD
- 919 WHARF RD
- 920 AUTUMN DR
- 921 SUMMER DR
- 922 SEASONS DR
- 923 NORTH SEASONS DR
- 924 WINTER DR
- 925 HALL DR
- 926 SPRING CIR



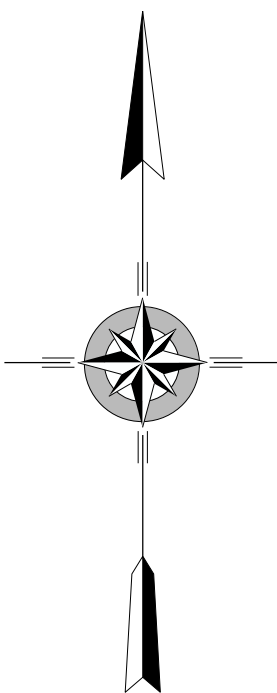
CREATED BY RG 9-18-02 (REVISED 3-26-24)

COPIES OF THIS MAP ARE AVAILABLE AT NOMINAL COST
CONTACT:
PENNSYLVANIA DEPARTMENT OF TRANSPORTATION
SALES STORE
P.O. BOX 3451
HARRISBURG, PENNSYLVANIA 17105-3451
TELEPHONE: (717)787-6746



LEGEND

- LIMITED ACCESS HIGHWAY
- STATE ROUTE AND NUMBER
- STATE MAINTAINED BRIDGE ON TOWNSHIP ROAD
- TOWNSHIP ROAD, NUMBER AND SEGMENT LENGTH IN MILES
- IMPASSABLE TOWNSHIP ROAD
- TURNBACK TOWNSHIP ROAD
- OTHER ROAD
- RAILROAD (IN SERVICE)
- RAILROAD ABANDONED (TRACK RETAINED)
- STATE BOUNDARY
- COUNTY BOUNDARY
- TOWNSHIP BOUNDARY
- CITY OR BOROUGH BOUNDARY
- MUNICIPAL BUILDING
- SPLIT MILEAGE BETWEEN MUNICIPALITIES



MONAGHAN
SECOND CLASS TOWNSHIP MAP
YORK COUNTY
PREPARED BY THE
PENNSYLVANIA DEPARTMENT OF TRANSPORTATION
BUREAU OF PLANNING AND RESEARCH
GEOGRAPHIC INFORMATION DIVISION
IN COOPERATION WITH THE
U.S. DEPARTMENT OF TRANSPORTATION
FEDERAL HIGHWAY ADMINISTRATION
MUNICIPAL CODE 66 219
THIS MAP IS PUBLISHED AS A SUPPLEMENTAL
DOCUMENTATION OF LIQUID FUELS TAX FUND MILEAGES
REVISED PER FORM 990 DATED 9-19-12
TYPE 5 MAP MONAGHAN TOWNSHIP YORK COUNTY PENNSYLVANIA