
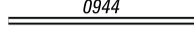
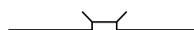











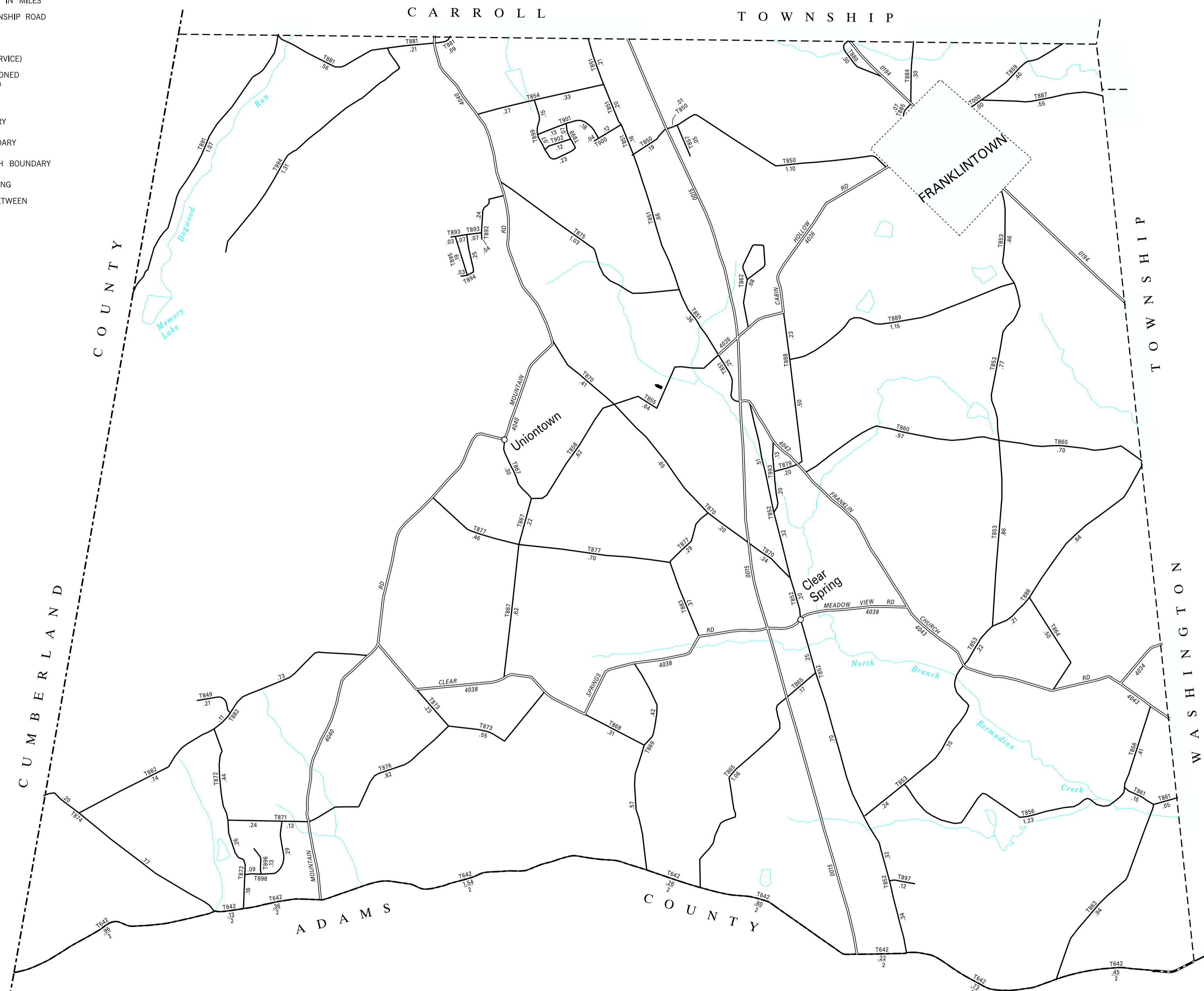


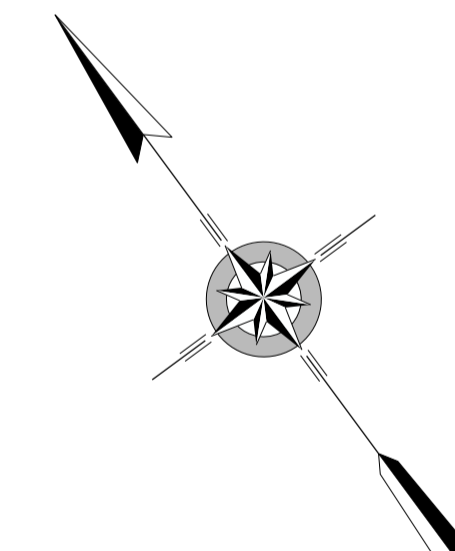
LEGEND

-  LIMITED ACCESS HIGHWAY
-  STATE ROUTE AND NUMBER
-  STATE MAINTAINED BRIDGE ON TOWNSHIP ROAD
-  TOWNSHIP ROAD, NUMBER AND SEGMENT LENGTH IN MILES
-  IMPASSABLE TOWNSHIP ROAD
-  OTHER ROAD
-  RAILROAD (IN SERVICE)
-  RAILROAD ABANDONED (TRACK RETAINED)
-  STATE BOUNDARY
-  COUNTY BOUNDARY
-  TOWNSHIP BOUNDARY
-  CITY OR BOROUGH BOUNDARY
-  MUNICIPAL BUILDING
-  SPLIT MILEAGE BETWEEN MUNICIPALITIES

TOTAL MILES	
Township Road System	43.69
State Highway System	17.43
Total	61.12

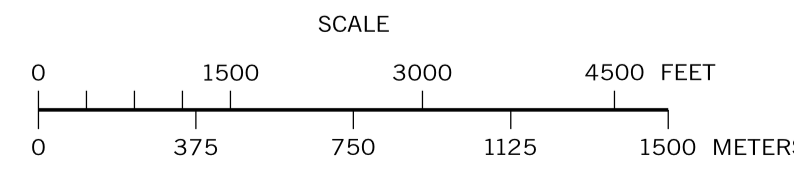


- 642 COUNTY LINE RD
- 849 KEN LIN DR
- 850 GLENWOOD RD
- 851 RANGE END RD
- 852 CAPITOL HILL RD
- 853 FRANKLINTOWN RD
- 854 TWIN HILLS RD
- 855 CENTURY LA
- 856 LOST HOLLOW RD
- 857 NO NAME RD
- 858 CENTRAL VIEW RD
- 859 CABIN HOLLOW RD
- 860 WILLOW GLEN RD
- 861 BIG DAM RD
- 862 CHERRY LA
- 863 RIDGE RD
- 864 HIDDEN CREEK RD
- 865 SCOTCH PINE RD
- 867 UNION CHURCH RD
- 868 CHESTNUT HILL RD
- 869 SPRING DR RD
- 870 HICKORY RD
- 871 WESTERN RD
- 872 STONE HEAD RD
- 873 CIRCLE DR
- 873A CLEAR CIRCLE DR
- 874 WHISKY SPRINGS RD
- 875 ROCKY RIDGE RD
- 876 BETHEL CHURCH RD
- 877 WATER ST
- 879 CLEARVIEW EXT
- 880 BYPASS RD
- 881 GREENHOUSE RD
- 882 COFFEETOWN RD
- 883 LAKE LEA RD
- 884 STONY RUN RD
- 885 GLENVIEW DR
- 886 LOCUST GROVE RD
- 887 BARRENS CHURCH RD
- 888 CLEARVIEW RD
- 889 GANGLAND RD
- 891 TUCKAHOE RD
- 892 ST GEORGE DR
- 893 STEPHANIE DR
- 894 ROBIN HOOD DR
- 895 LITTLE JOHN DR
- 896 POMO CT
- 897 FRANKLIN HILLS RD
- 898 ACOMO RD
- 899 MAY DR
- 900 MILLER ST
- 901 FURMAN RD
- 902 MARY DR
- 903 MILL RD
- 904 CHAINSAW RD



**FRANKLIN
SECOND CLASS TOWNSHIP MAP
YORK COUNTY**

PREPARED BY THE
PENNSYLVANIA DEPARTMENT OF TRANSPORTATION
 BUREAU OF PLANNING AND RESEARCH
 GEOGRAPHIC INFORMATION DIVISION
 IN COOPERATION WITH THE
U.S. DEPARTMENT OF TRANSPORTATION
 FEDERAL HIGHWAY ADMINISTRATION
 MUNICIPAL CODE 66 210
 THIS MAP IS PUBLISHED AS A SUPPLEMENTAL
 DOCUMENTATION OF LIQUID FUELS TAX FUND MILEAGES
 REVISED PER FORM 990 DATED 4-30-07



COPIES OF THIS MAP ARE AVAILABLE AT NOMINAL COST
 CONTACT:
 PENNSYLVANIA DEPARTMENT OF TRANSPORTATION
 SALES STORE
 P.O. BOX 3451
 HARRISBURG, PENNSYLVANIA 17105-3451
 TELEPHONE: (717)787-6746