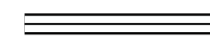
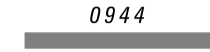
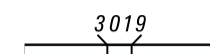
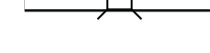
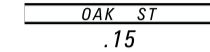

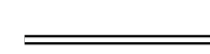


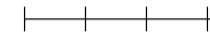

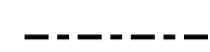


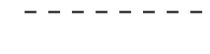
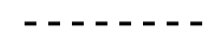



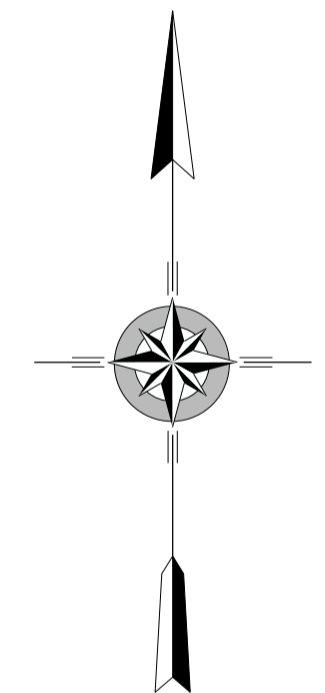
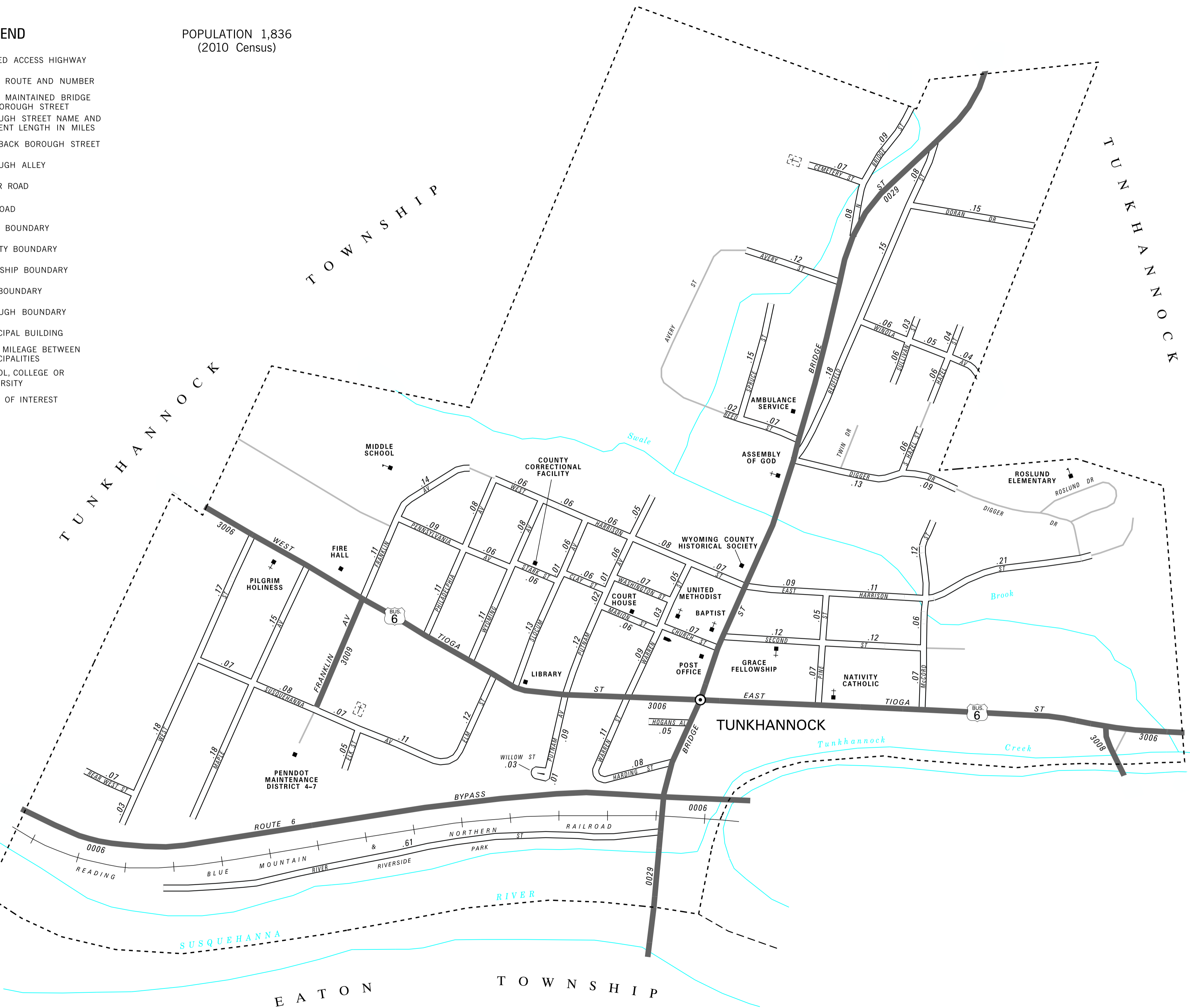
LEGEND

-  LIMITED ACCESS HIGHWAY
-  STATE ROUTE AND NUMBER
-  STATE MAINTAINED BRIDGE ON BOROUGH STREET
-  BOROUGH STREET NAME AND SEGMENT LENGTH IN MILES
-  TURNBACK BOROUGH STREET
-  BOROUGH ALLEY
-  OTHER ROAD
-  RAILROAD
-  STATE BOUNDARY
-  COUNTY BOUNDARY
-  TOWNSHIP BOUNDARY
-  CITY BOUNDARY
-  BOROUGH BOUNDARY
-  MUNICIPAL BUILDING
-  SPLIT MILEAGE BETWEEN MUNICIPALITIES
-  SCHOOL, COLLEGE OR UNIVERSITY
-  POINT OF INTEREST

POPULATION 1,836
(2010 Census)

TOTAL MILES	
Borough Road System	7.12
State Highway System	2.56
Total	9.68

- EVERY ST
- BRIDGE ST
- CEMETERY ST
- CHURCH ST
- CLAY ST
- DIGGER DR
- DORAN DR
- ELK ST
- ELM ST
- FRANKLIN AV
- HARDING ST
- HARRISON ST
- HAZEL ST
- HOGANS AL
- MAPLE AV
- MARION ST
- MCCORD ST
- PENNSYLVANIA AV
- PHILADELPHIA AV
- PINE ST
- PUTNAM AV
- REAR WEST ST
- REDFIELD ST
- REED ST
- RIVER ST
- SECOND ST
- SLOCUM AV
- SPRUCE ST
- STARK ST
- SULLIVAN ST
- SUSQUEHANNA AV
- WARREN ST
- WASHINGTON ST
- WEST ST
- WILLOW ST
- WINOLA AV
- WYOMING AV



TUNKHANNOCK BOROUGH
WYOMING COUNTY

PREPARED BY THE
PENNSYLVANIA DEPARTMENT OF TRANSPORTATION
 BUREAU OF PLANNING AND RESEARCH
 GEOGRAPHIC INFORMATION DIVISION
 IN COOPERATION WITH THE
 U.S. DEPARTMENT OF TRANSPORTATION
 FEDERAL HIGHWAY ADMINISTRATION
 AND
 MUNICIPAL SERVICES DISTRICT 4-0
 MUNICIPAL CODE 65 405
 REVISED PER FORM 990 DATED 12-22-04

