

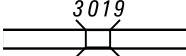
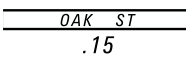













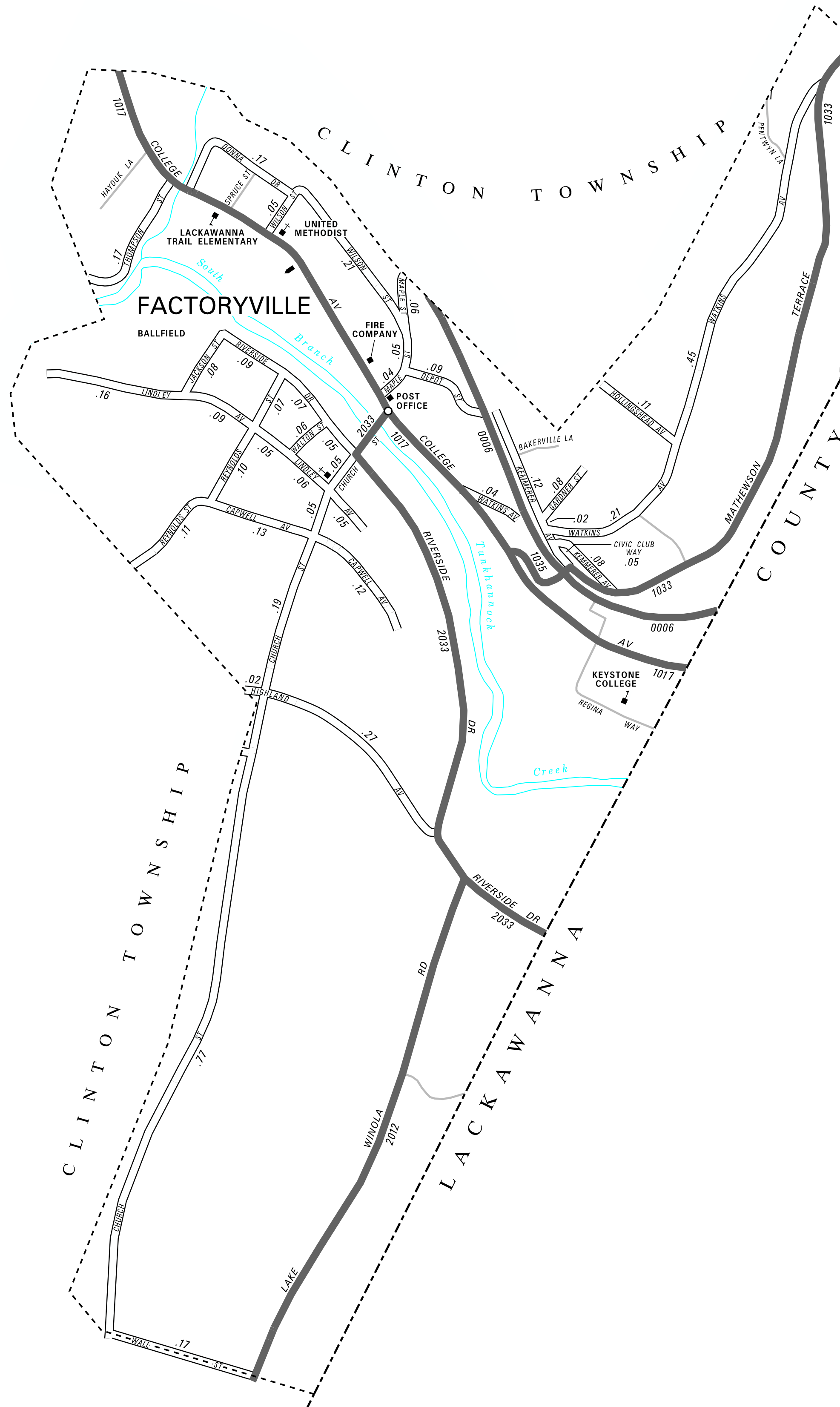


LEGEND

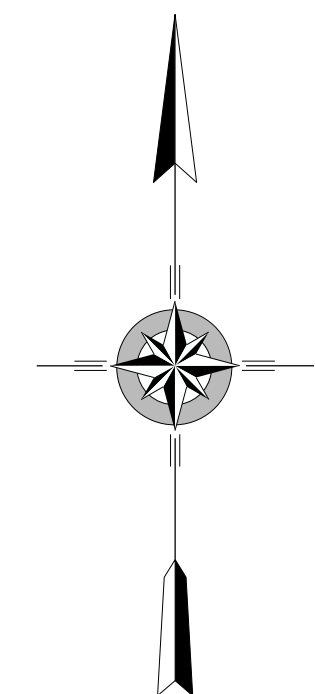
POPULATION 1,158
(2010 Census)

TOTAL MILES	
Borough Road System	4.81
State Highway System	3.95
Total	8.76

-  LIMITED ACCESS HIGHWAY
-  STATE ROUTE AND NUMBER
-  STATE MAINTAINED BRIDGE ON BOROUGH STREET
-  BOROUGH STREET NAME AND SEGMENT LENGTH IN MILES
-  TURNBACK BOROUGH STREET
-  BOROUGH ALLEY
-  OTHER ROAD
-  RAILROAD
-  STATE BOUNDARY
-  COUNTY BOUNDARY
-  TOWNSHIP BOUNDARY
-  CITY BOUNDARY
-  BOROUGH BOUNDARY
-  MUNICIPAL BUILDING
-  SPLIT MILEAGE BETWEEN MUNICIPALITIES
-  SCHOOL, COLLEGE OR UNIVERSITY
-  POINT OF INTEREST



- CAPWELL AV
- CHURCH ST
- CIVIC CLUB WAY
- DEPOT ST
- DONNA DR
- GARDNER ST
- HIGHLAND AV
- HOLLINGSHEAD AV
- JACKSON ST
- KEMMERER AV
- LINDLEY AV
- MAPLE ST
- REYNOLDS ST
- RIVERSIDE DR
- THOMPSON ST
- WALL ST
- WALTON ST
- WATKINS AV
- WILSON ST



FACTORYVILLE BOROUGH

WYOMING COUNTY

PREPARED BY THE
 PENNSYLVANIA DEPARTMENT OF TRANSPORTATION
 BUREAU OF PLANNING AND RESEARCH
 GEOGRAPHIC INFORMATION DIVISION
 IN COOPERATION WITH THE
 U.S. DEPARTMENT OF TRANSPORTATION
 FEDERAL HIGHWAY ADMINISTRATION
 AND
 MUNICIPAL SERVICES DISTRICT 4-0
 MUNICIPAL CODE 65 401
 REVISED PER FORM 990 DATED 7-26-13

