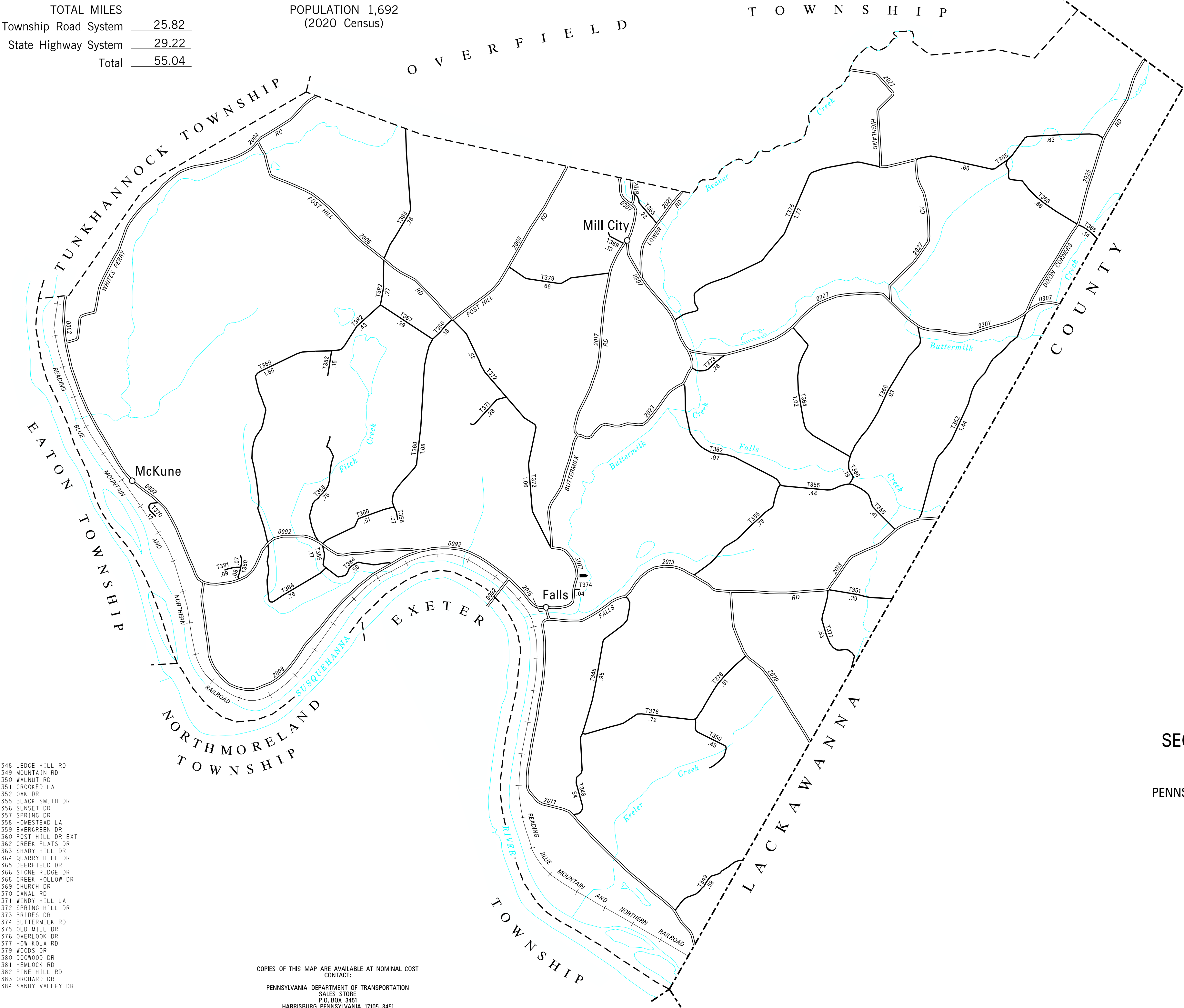


TOTAL MILES	
Township Road System	25.82
State Highway System	29.22
Total	55.04

POPULATION 1,692
(2020 Census)



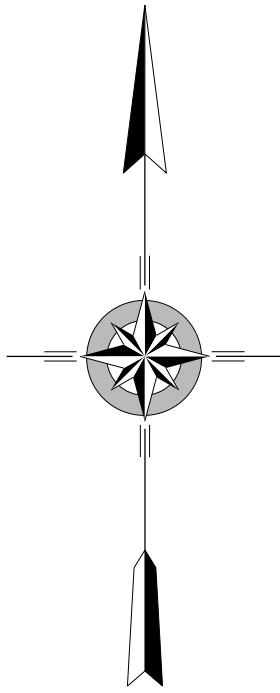
- 348 LEDGE HILL RD
- 349 MOUNTAIN RD
- 350 WALNUT RD
- 351 CROOKED LA
- 352 OAK DR
- 355 BLACK SMITH DR
- 356 SUNSET DR
- 357 SPRING DR
- 358 HOMESTEAD LA
- 359 EVERGREEN DR
- 360 POST HILL DR EXT
- 362 CREEK FLATS DR
- 363 SHADY HILL DR
- 364 QUARRY HILL DR
- 365 DEERFIELD DR
- 366 STONE RIDGE DR
- 368 CREEK HOLLOW DR
- 369 CHURCH DR
- 370 CANAL RD
- 371 WINDY HILL LA
- 372 SPRING HILL DR
- 373 BRIDES DR
- 374 BUTTERMILK RD
- 375 OLD MILL DR
- 376 OVERLOOK DR
- 377 HOW KOLA RD
- 379 WOODS DR
- 380 DOGWOOD DR
- 381 HEMLOCK RD
- 382 PINE HILL RD
- 383 ORCHARD DR
- 384 SANDY VALLEY DR

COPIES OF THIS MAP ARE AVAILABLE AT NOMINAL COST
CONTACT:
PENNSYLVANIA DEPARTMENT OF TRANSPORTATION
SALES STORE
P.O. BOX 3451
HARRISBURG, PENNSYLVANIA 17105-3451
TELEPHONE: (717)787-6746

CREATED BY RPL 1-11-00 (REVISED 8-31-23)

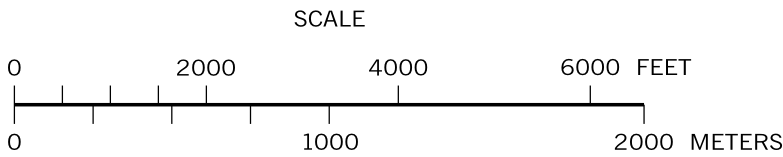
LEGEND

- LIMITED ACCESS HIGHWAY
- STATE ROUTE AND NUMBER
- STATE MAINTAINED BRIDGE ON TOWNSHIP ROAD
- TOWNSHIP ROAD, NUMBER AND SEGMENT LENGTH IN MILES
- IMPASSABLE TOWNSHIP ROAD
- TURNBACK TOWNSHIP ROAD
- OTHER ROAD
- RAILROAD (IN SERVICE)
- RAILROAD ABANDONED (TRACK RETAINED)
- STATE BOUNDARY
- COUNTY BOUNDARY
- TOWNSHIP BOUNDARY
- CITY OR BOROUGH BOUNDARY
- MUNICIPAL BUILDING
- SPLIT MILEAGE BETWEEN MUNICIPALITIES



FALLS
SECOND CLASS TOWNSHIP MAP
WYOMING COUNTY

PREPARED BY THE
PENNSYLVANIA DEPARTMENT OF TRANSPORTATION
BUREAU OF PLANNING AND RESEARCH
GEOGRAPHIC INFORMATION DIVISION
IN COOPERATION WITH THE
U.S. DEPARTMENT OF TRANSPORTATION
FEDERAL HIGHWAY ADMINISTRATION
MUNICIPAL CODE 65 205
THIS MAP IS PUBLISHED AS A SUPPLEMENTAL
DOCUMENTATION OF LIQUID FUELS TAX FUND MILEAGES
REVISED PER FORM 990 DATED 12-13-22



TYPE 5 MAP FALLS TOWNSHIP WYOMING COUNTY PENNSYLVANIA