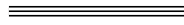
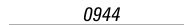
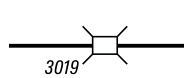
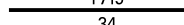










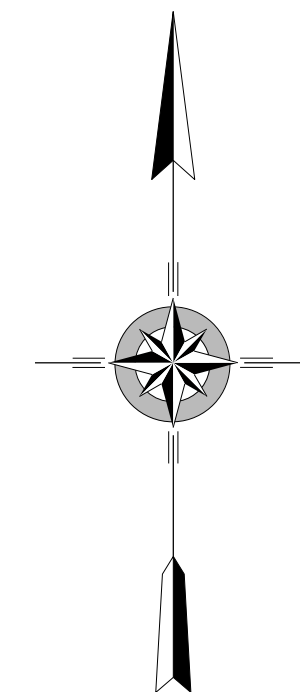
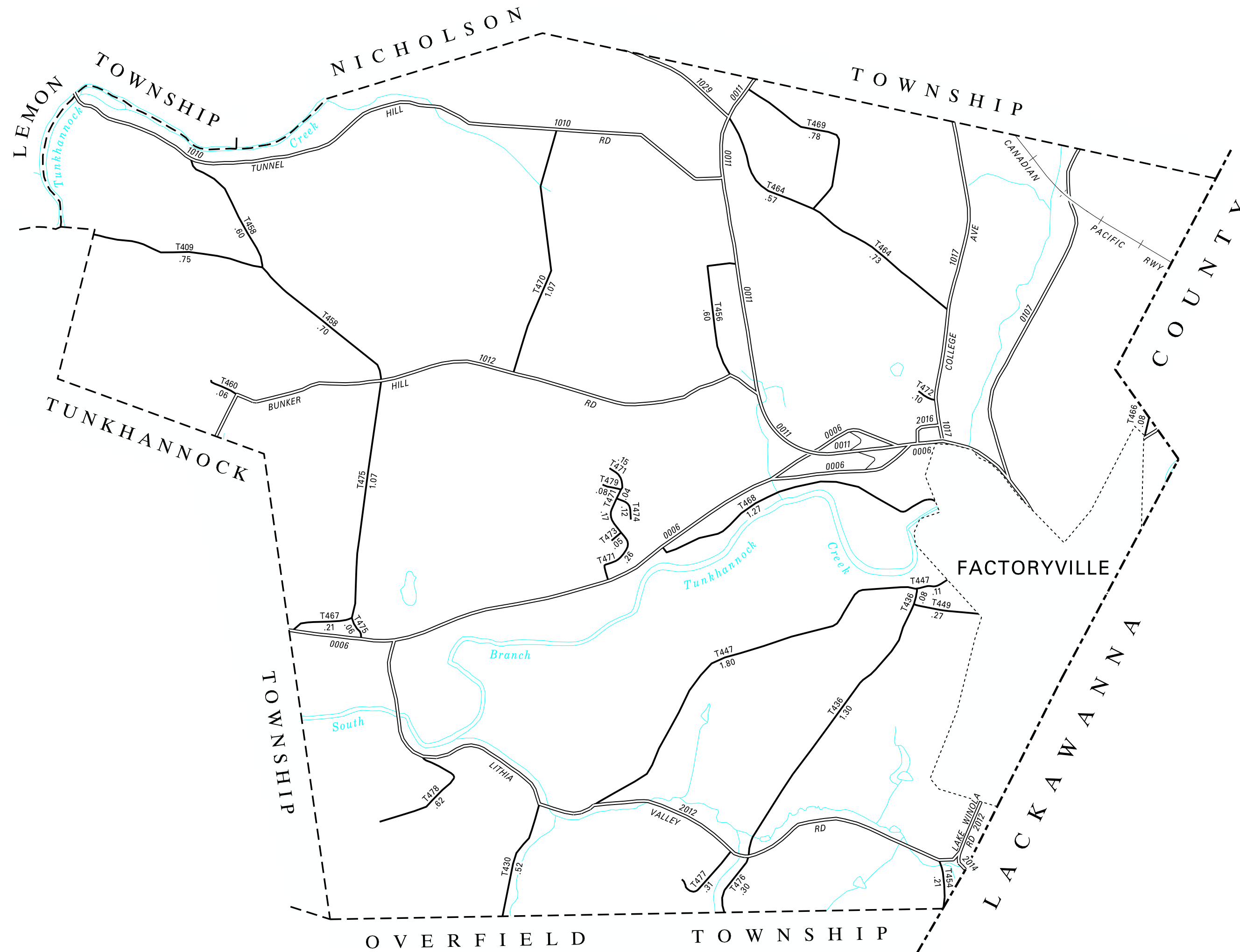


TOTAL MILES	
Township Road System	15.04
State Highway System	17.66
Total	32.70

LEGEND

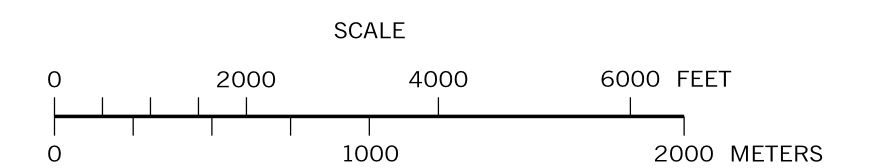
-  LIMITED ACCESS HIGHWAY
-  STATE ROUTE AND NUMBER
-  STATE MAINTAINED BRIDGE ON TOWNSHIP ROAD
-  TOWNSHIP ROAD, NUMBER AND SEGMENT LENGTH IN MILES
-  IMPASSABLE TOWNSHIP ROAD
-  OTHER ROAD
-  RAILROAD (IN SERVICE)
-  RAILROAD ABANDONED (TRACK RETAINED)
-  STATE BOUNDARY
-  COUNTY BOUNDARY
-  TOWNSHIP BOUNDARY
-  CITY OR BOROUGH BOUNDARY
-  MUNICIPAL BUILDING
-  SPLIT MILEAGE BETWEEN MUNICIPALITIES



**CLINTON
SECOND CLASS TOWNSHIP MAP
WYOMING COUNTY**

PREPARED BY THE
PENNSYLVANIA DEPARTMENT OF TRANSPORTATION
BUREAU OF PLANNING AND RESEARCH
GEOGRAPHIC INFORMATION DIVISION
IN COOPERATION WITH THE
U.S. DEPARTMENT OF TRANSPORTATION
FEDERAL HIGHWAY ADMINISTRATION
MUNICIPAL CODE 65 202

REVISED PER FORM 990 DATED 10-26-12



TYPE 5 MAP CLINTON TOWNSHIP WYOMING COUNTY PENNSYLVANIA

- 409 KOHN RD
- 430 LAKE WINOLA RD
- 436 KEHLRI RD
- 447 CARPENTER RD
- 449 HIGHLAND AV
- 454 KRAUSE RD
- 456 VAIL RD
- 458 CLARK RD
- 460 DEBNAR RD
- 464 SAVAGE RD
- 466 REYNOLDS RD
- 467 BOLOUSKI RD
- 468 CREEK RD
- 469 LENGEL RD
- 470 CORBY RD
- 471 CONCORD AV
- 472 KEYSTONE HILLS RD
- 473 MOUND ST
- 474 RIDGE RD
- 475 ARCHER RD
- 476 SCHNEIDER RD
- 477 SILVER MARK RD
- 478 VALLEY VIEW DR
- 479 CLINTON DR