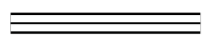

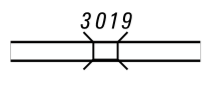
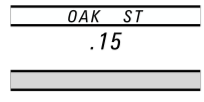







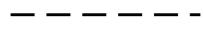
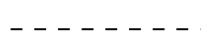


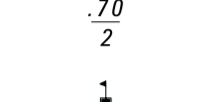



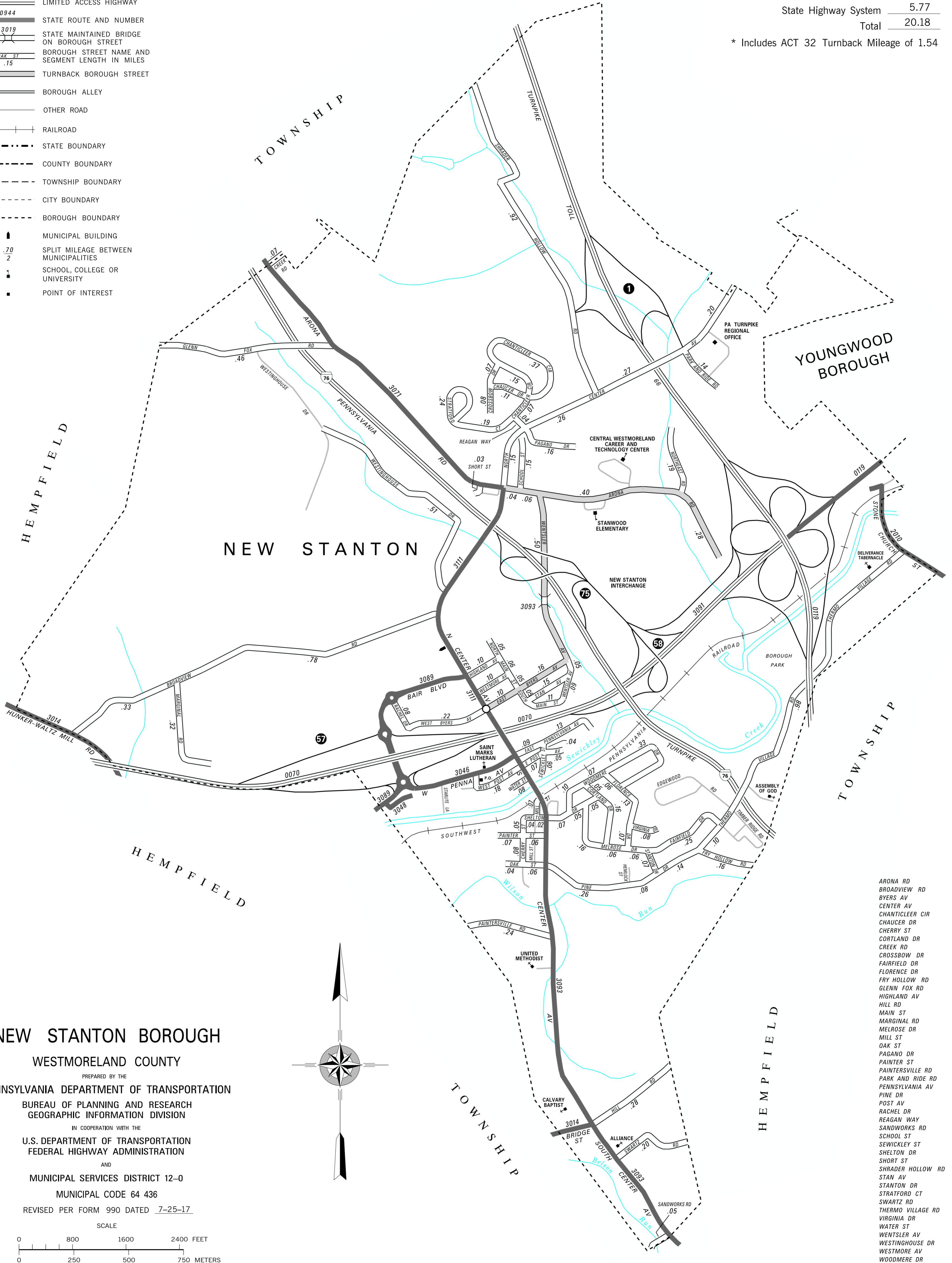
LEGEND

POPULATION 2,173
(2010 Census)

TOTAL MILES
Borough Road System 14.41*
State Highway System 5.77
Total 20.18

* Includes ACT 32 Turnback Mileage of 1.54

-  LIMITED ACCESS HIGHWAY
-  STATE ROUTE AND NUMBER
-  STATE MAINTAINED BRIDGE ON BOROUGH STREET
-  BOROUGH STREET NAME AND SEGMENT LENGTH IN MILES
-  TURNBACK BOROUGH STREET
-  BOROUGH ALLEY
-  OTHER ROAD
-  RAILROAD
-  STATE BOUNDARY
-  COUNTY BOUNDARY
-  TOWNSHIP BOUNDARY
-  CITY BOUNDARY
-  BOROUGH BOUNDARY
-  MUNICIPAL BUILDING
-  SPLIT MILEAGE BETWEEN MUNICIPALITIES
-  SCHOOL, COLLEGE OR UNIVERSITY
-  POINT OF INTEREST



- ARONA RD
- BROADVIEW RD
- BYERS AV
- CENTER AV
- CHANTICLEER CIR
- CHAUCER DR
- CERRY ST
- CORTLAND DR
- CREEK RD
- CROSSBOW DR
- FAIRFIELD DR
- FLORENCE DR
- FRY HOLLOW RD
- GLENN FOX RD
- HIGHLAND AV
- HILL RD
- MAIN ST
- MARGINAL RD
- MELROSE DR
- MILL ST
- OAK ST
- PAGANO DR
- PAINTER ST
- PAINTERSVILLE RD
- PARK AND RIDE RD
- PENNSYLVANIA AV
- PINE DR
- POST AV
- RACHEL DR
- REAGAN WAY
- SANDWORKS RD
- SCHOOL ST
- SEWICKLEY ST
- SHELTON DR
- SHORT ST
- SHRADER HOLLOW RD
- STAN AV
- STANTON DR
- STRATFORD CT
- SWARTZ RD
- THERMO VILLAGE RD
- VIRGINIA DR
- WATER ST
- WENTSLER AV
- WESTINGHOUSE DR
- WESTMORE AV
- WOODMERE DR

NEW STANTON BOROUGH
WESTMORELAND COUNTY

PREPARED BY THE
PENNSYLVANIA DEPARTMENT OF TRANSPORTATION
BUREAU OF PLANNING AND RESEARCH
GEOGRAPHIC INFORMATION DIVISION
IN COOPERATION WITH THE
U.S. DEPARTMENT OF TRANSPORTATION
FEDERAL HIGHWAY ADMINISTRATION
AND
MUNICIPAL SERVICES DISTRICT 12-0
MUNICIPAL CODE 64 436
REVISED PER FORM 990 DATED 7-25-17

