

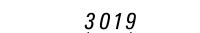
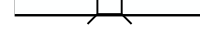
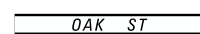
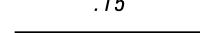








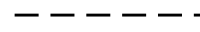




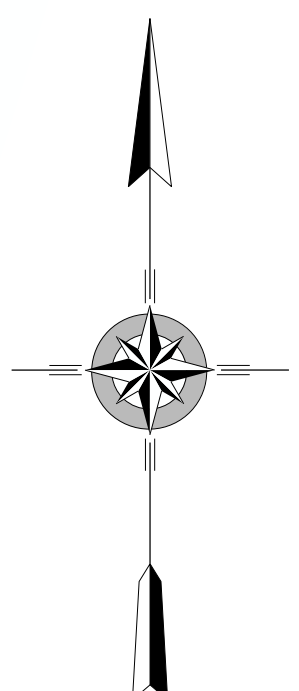
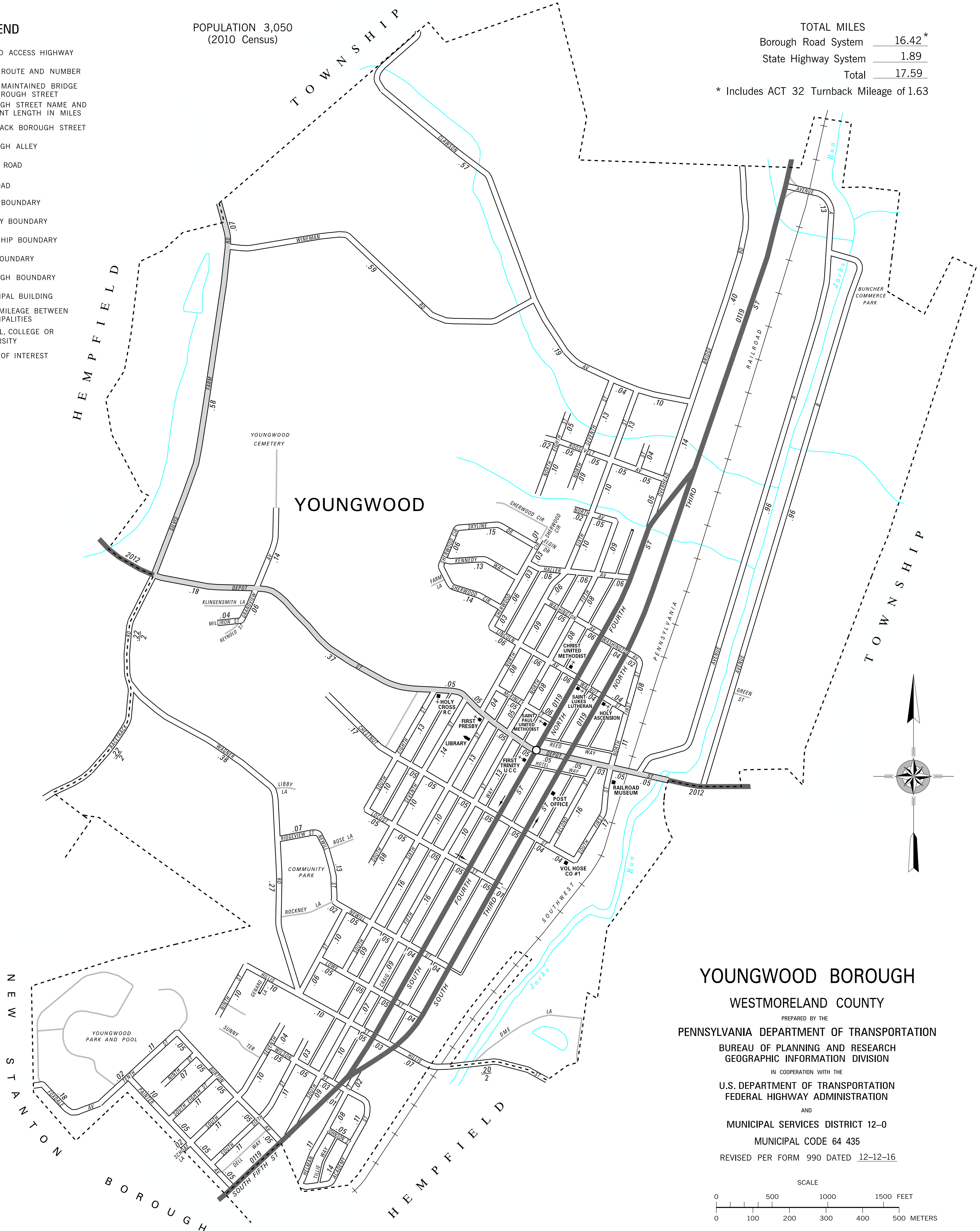
**LEGEND**

-  LIMITED ACCESS HIGHWAY
-  STATE ROUTE AND NUMBER
-  STATE MAINTAINED BRIDGE ON BOROUGH STREET
-  BOROUGH STREET NAME AND SEGMENT LENGTH IN MILES
-  TURNBACK BOROUGH STREET
-  BOROUGH ALLEY
-  OTHER ROAD
-  RAILROAD
-  STATE BOUNDARY
-  COUNTY BOUNDARY
-  TOWNSHIP BOUNDARY
-  CITY BOUNDARY
-  BOROUGH BOUNDARY
-  MUNICIPAL BUILDING
-  SPLIT MILEAGE BETWEEN MUNICIPALITIES
-  SCHOOL, COLLEGE OR UNIVERSITY
-  POINT OF INTEREST

POPULATION 3,050  
(2010 Census)

TOTAL MILES  
 Borough Road System 16.42\*  
 State Highway System 1.89  
 Total 17.59  
 \* Includes ACT 32 Turnback Mileage of 1.63

- ACADEMY ST
- AVENUE A RD
- AVENUE B RD
- BURTON AV
- CHESTNUT ST
- CLAWSON AV
- DEPOT ST
- EIGHTH ST
- FIFTH ST
- FIRST ST
- FOURTH ST
- FOXDALE AV
- GRANDVIEW AV
- HALLER AV
- HELMAN ST
- HILLIS ST
- JOHNSON ST
- KENNEDY WAY
- LINCOLN AV
- LOCUST ST
- LOWE ST
- McKINLEY ST
- MILLRON ST
- NEWILL ST
- NINTH ST
- NORTH AV
- OVERHEAD BRIDGE RD
- PAINTER ST
- RACETRACK RD
- RIDGEVIEW ST
- ROOSEVELT AV
- SECOND ST
- SEVENTH ST
- SHERWOOD CIR
- SILVIS FARM RD
- SIXTH ST
- SKYLINE DR
- TENTH ST
- TROLLEY LINE DR
- WAGNER RD
- WALNUT ST
- WASHINGTON AV
- WILSON ST
- WINEMAN RD



**YOUNGWOOD BOROUGH**  
 WESTMORELAND COUNTY  
 PREPARED BY THE  
 PENNSYLVANIA DEPARTMENT OF TRANSPORTATION  
 BUREAU OF PLANNING AND RESEARCH  
 GEOGRAPHIC INFORMATION DIVISION  
 IN COOPERATION WITH THE  
 U.S. DEPARTMENT OF TRANSPORTATION  
 FEDERAL HIGHWAY ADMINISTRATION  
 AND  
 MUNICIPAL SERVICES DISTRICT 12-0  
 MUNICIPAL CODE 64 435  
 REVISED PER FORM 990 DATED 12-12-16

