
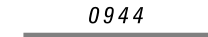
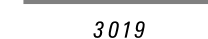
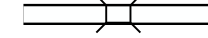

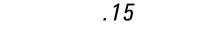

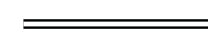


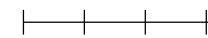



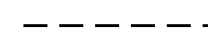


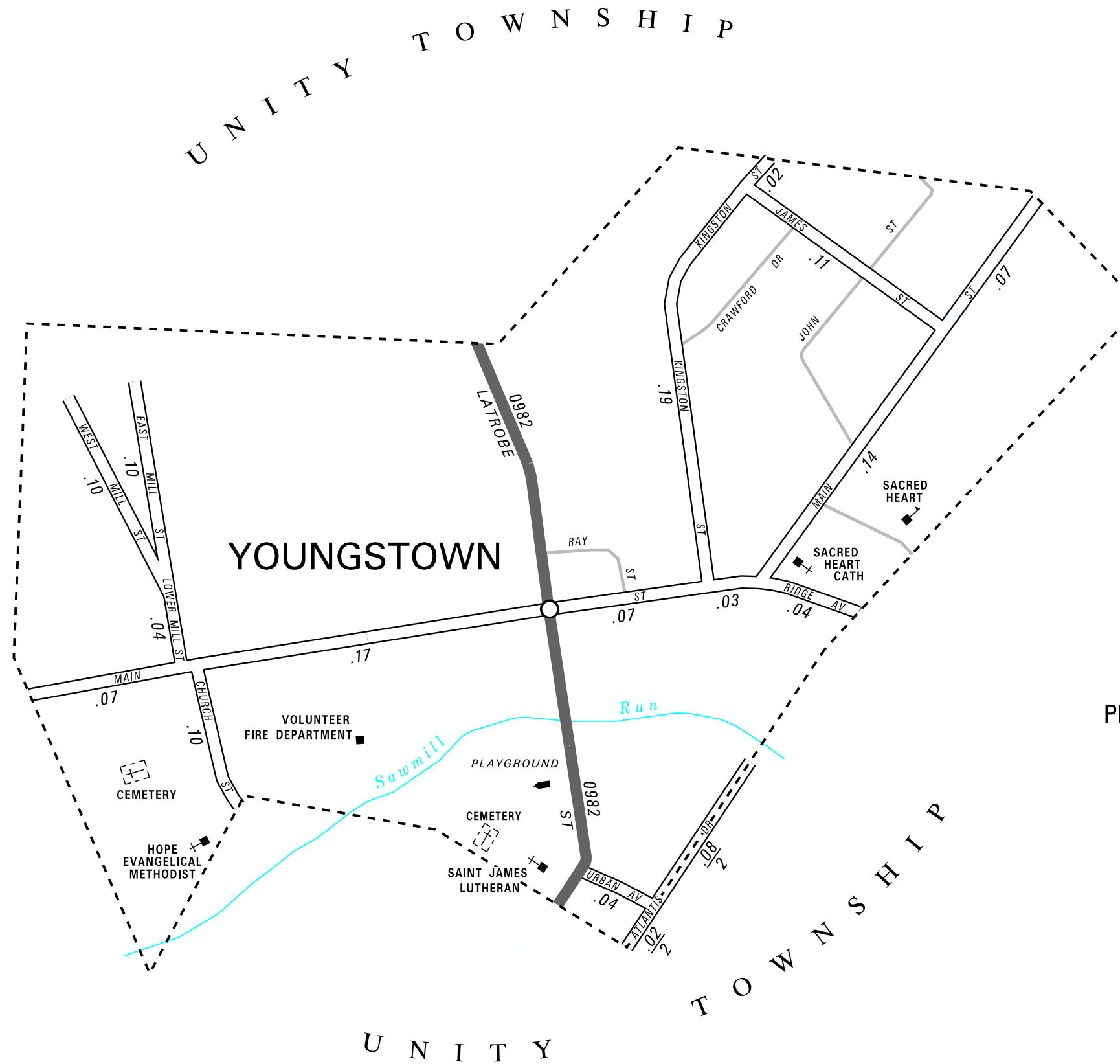


**LEGEND**

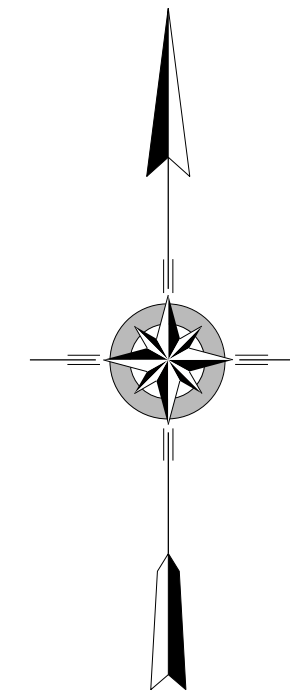
-  LIMITED ACCESS HIGHWAY
-  STATE ROUTE AND NUMBER
-  STATE MAINTAINED BRIDGE ON BOROUGH STREET
-  BOROUGH STREET NAME AND SEGMENT LENGTH IN MILES
-  TURNBACK BOROUGH STREET
-  BOROUGH ALLEY
-  OTHER ROAD
-  RAILROAD
-  STATE BOUNDARY
-  COUNTY BOUNDARY
-  TOWNSHIP BOUNDARY
-  CITY BOUNDARY
-  BOROUGH BOUNDARY
-  MUNICIPAL BUILDING
-  SPLIT MILEAGE BETWEEN MUNICIPALITIES
-  SCHOOL, COLLEGE OR UNIVERSITY
-  POINT OF INTEREST

POPULATION 326  
(2010 Census)

TOTAL MILES	
Borough Road System	1.34
State Highway System	.25
Total	1.59



ATLANTIS DR  
CHURCH ST  
EAST MILL ST  
JAMES ST  
KINGSTON ST  
LOWER MILL ST  
MAIN ST  
RIDGE ST  
URBAN AV  
WEST MILL ST



**YOUNGSTOWN BOROUGH**

WESTMORELAND COUNTY

PREPARED BY THE  
PENNSYLVANIA DEPARTMENT OF TRANSPORTATION

BUREAU OF PLANNING AND RESEARCH  
GEOGRAPHIC INFORMATION DIVISION

IN COOPERATION WITH THE  
U.S. DEPARTMENT OF TRANSPORTATION  
FEDERAL HIGHWAY ADMINISTRATION

AND  
MUNICIPAL SERVICES DISTRICT 12-0

MUNICIPAL CODE 64 434

REVISED PER FORM 990 DATED 8-30-17

SCALE

