
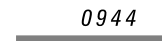

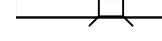
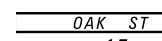








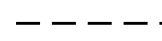





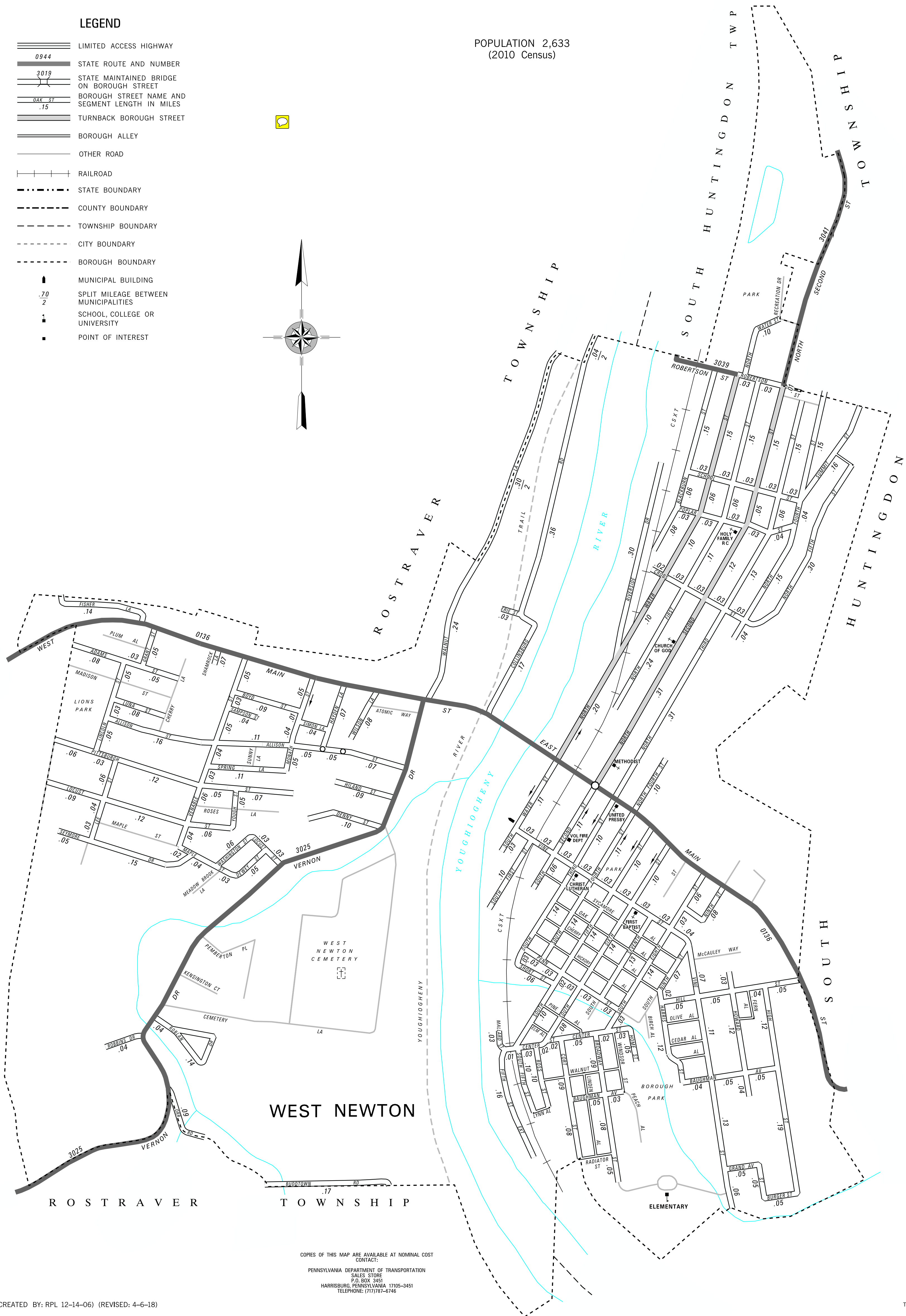
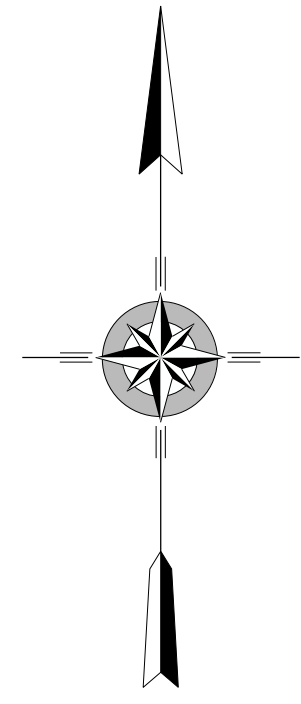
LEGEND

-  LIMITED ACCESS HIGHWAY
-  STATE ROUTE AND NUMBER
-  STATE MAINTAINED BRIDGE ON BOROUGH STREET
-  BOROUGH STREET NAME AND SEGMENT LENGTH IN MILES
-  TURNBACK BOROUGH STREET
-  BOROUGH ALLEY
-  OTHER ROAD
-  RAILROAD
-  STATE BOUNDARY
-  COUNTY BOUNDARY
-  TOWNSHIP BOUNDARY
-  CITY BOUNDARY
-  BOROUGH BOUNDARY
-  MUNICIPAL BUILDING
-  SPLIT MILEAGE BETWEEN MUNICIPALITIES
-  SCHOOL, COLLEGE OR UNIVERSITY
-  POINT OF INTEREST

POPULATION 2,633
(2010 Census)

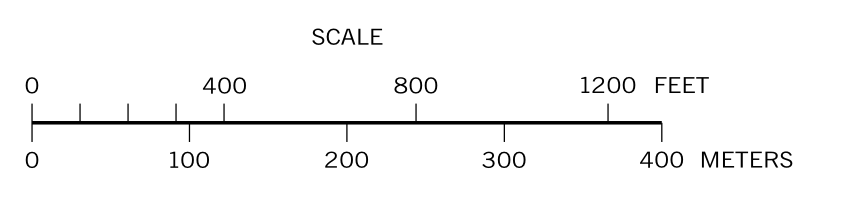
TOTAL MILES
Borough Road System 14.65*
State Highway System 2.26
Total 16.91

* Includes ACT 32 Turnback Mileage of 1.25



- ADAMS ST
- ALLISON ST
- BAUGHMAN ST
- BLACKBURN ST
- BOYD ST
- BROADWAY ST
- BUDDTOWN RD
- BURGER ST
- CENTER ST
- COLLINSBURG RD
- CORT ST
- CROSS ST
- DENNY ST
- DEWEY ST
- EIGHTH ST
- ERIE ST
- FIFTH ST
- FIFTH ST EXT
- FIRST ST
- FISHER LA
- FOURTH ST
- GRAND AV
- GRANT ST
- HARRIS ST
- HAYDEN ST
- HIGH ST
- HILAND ST
- HILL ST
- HOME ST
- HOWARD ST
- LEE ST
- LINCOLN ST
- LOCUST ST
- LUNA ST
- MALLARD ST
- MAPLE ST
- MONATH ST
- NINTH ST
- ORR RD
- PENN ST
- PENTLETON RD
- PITTSBURGH ST
- POPLAR ST
- RIVERSIDE DR
- ROBBINS DR
- ROBERTSON ST
- ROBLAN DR
- ROSS ST
- SAMPSON ST
- SCHOOL ST
- SECOND ST
- SEVENTH ST
- SEYMORE DR
- SHAMROCK LA
- SHORT ST
- SIMON LA
- SIXTH ST
- SPRING LA
- SUMMIT ST
- THIRD ST
- VENABLE ST
- VINE ST
- WALNUT LA
- WASHINGTON ST
- WATER ST
- WILSON LA
- YOUGH ST

WEST NEWTON BOROUGH
WESTMORELAND COUNTY
PREPARED BY THE
PENNSYLVANIA DEPARTMENT OF TRANSPORTATION
BUREAU OF PLANNING AND RESEARCH
GEOGRAPHIC INFORMATION DIVISION
IN COOPERATION WITH THE
U.S. DEPARTMENT OF TRANSPORTATION
FEDERAL HIGHWAY ADMINISTRATION
AND
MUNICIPAL SERVICES DISTRICT 12-0
MUNICIPAL CODE 64 433
THIS MAP IS PUBLISHED AS A SUPPLEMENTAL
DOCUMENTATION OF LIQUID FUELS TAX FUND MILEAGES
REVISED PER FORM 990 DATED 11-8-17



COPIES OF THIS MAP ARE AVAILABLE AT NOMINAL COST
CONTACT:
PENNSYLVANIA DEPARTMENT OF TRANSPORTATION
SALES STORE
P.O. BOX 3451
HARRISBURG, PENNSYLVANIA 17105-3451
TELEPHONE: (717)787-6746