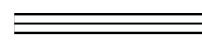
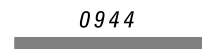
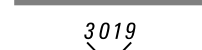
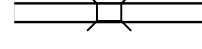
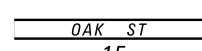
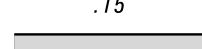






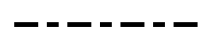
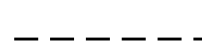


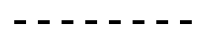
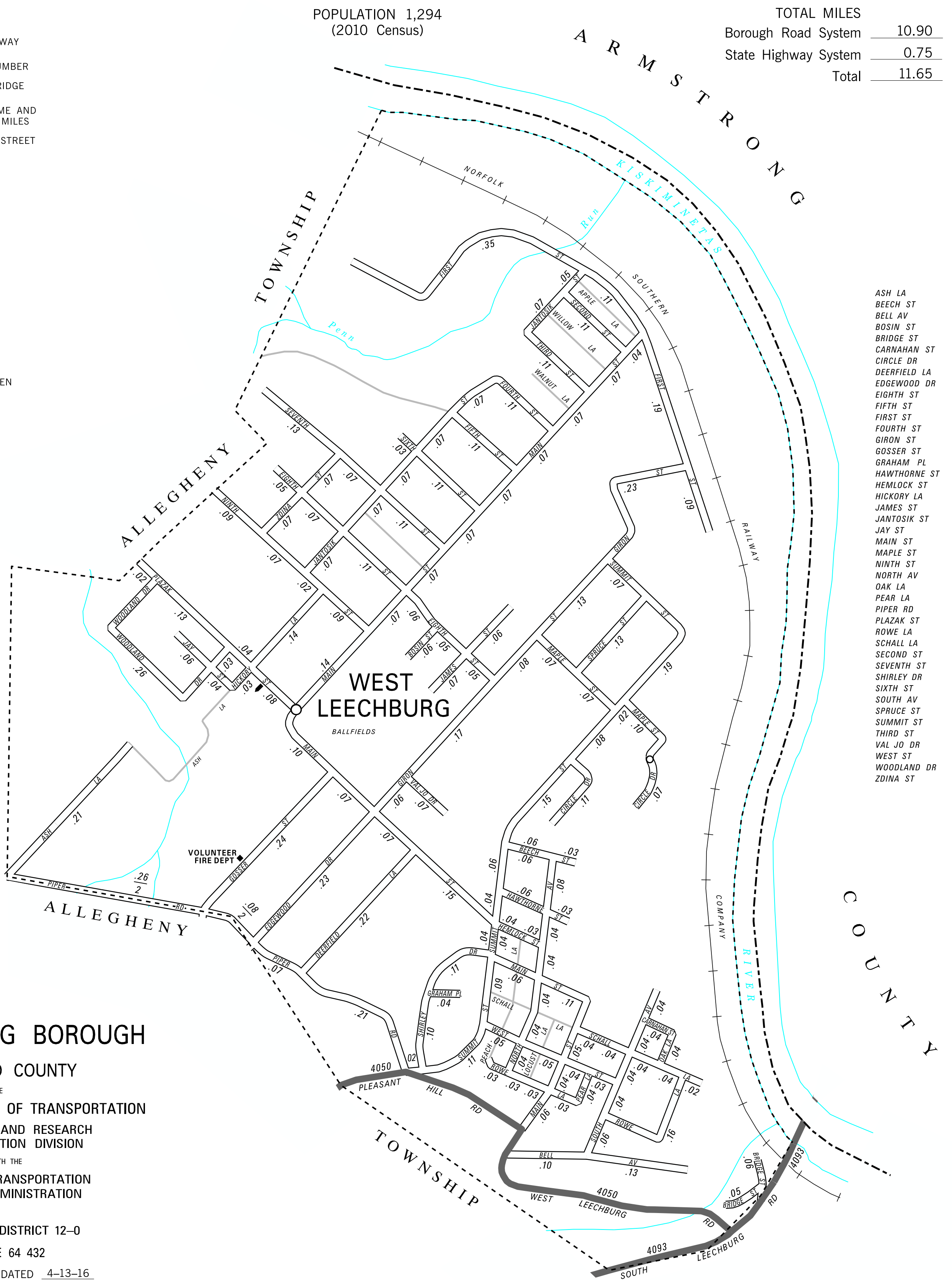
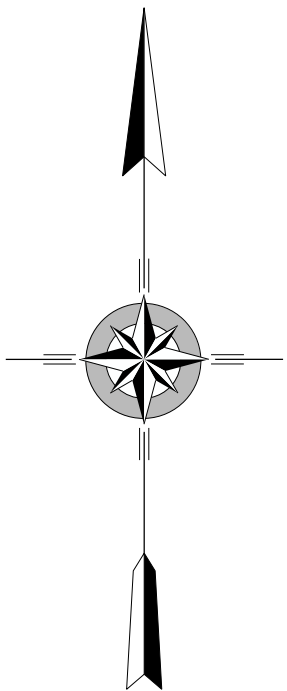


**LEGEND**

-  LIMITED ACCESS HIGHWAY
-  STATE ROUTE AND NUMBER
-  STATE MAINTAINED BRIDGE ON BOROUGH STREET
-  BOROUGH STREET NAME AND SEGMENT LENGTH IN MILES
-  TURNBACK BOROUGH STREET
-  BOROUGH ALLEY
-  OTHER ROAD
-  RAILROAD
-  STATE BOUNDARY
-  COUNTY BOUNDARY
-  TOWNSHIP BOUNDARY
-  CITY BOUNDARY
-  BOROUGH BOUNDARY
-  MUNICIPAL BUILDING
-  SPLIT MILEAGE BETWEEN MUNICIPALITIES
-  SCHOOL, COLLEGE OR UNIVERSITY
-  POINT OF INTEREST

POPULATION 1,294  
(2010 Census)

TOTAL MILES	
Borough Road System	10.90
State Highway System	0.75
<b>Total</b>	<b>11.65</b>



- ASH LA
- BEECH ST
- BELL AV
- BOSIN ST
- BRIDGE ST
- CARNAHAN ST
- CIRCLE DR
- DEERFIELD LA
- EDGEWOOD DR
- EIGHTH ST
- FIFTH ST
- FIRST ST
- FOURTH ST
- GIRON ST
- GOSSER ST
- GRAHAM PL
- HAWTHORNE ST
- HEMLOCK ST
- HICKORY LA
- JAMES ST
- JANTOSIK ST
- JAY ST
- MAIN ST
- MAPLE ST
- NINTH ST
- NORTH AV
- OAK LA
- PEAR LA
- PIPER RD
- PLAZAK ST
- ROWE LA
- SCHALL LA
- SECOND ST
- SEVENTH ST
- SHIRLEY DR
- SIXTH ST
- SOUTH AV
- SPRUCE ST
- SUMMIT ST
- THIRD ST
- VAL JO DR
- WEST ST
- WOODLAND DR
- ZDINA ST

**WEST LEECHBURG BOROUGH**

WESTMORELAND COUNTY

PREPARED BY THE  
**PENNSYLVANIA DEPARTMENT OF TRANSPORTATION**  
 BUREAU OF PLANNING AND RESEARCH  
 GEOGRAPHIC INFORMATION DIVISION  
 IN COOPERATION WITH THE  
 U.S. DEPARTMENT OF TRANSPORTATION  
 FEDERAL HIGHWAY ADMINISTRATION  
 AND  
 MUNICIPAL SERVICES DISTRICT 12-0  
 MUNICIPAL CODE 64 432  
 REVISED PER FORM 990 DATED 4-13-16

