

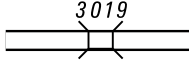
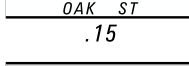





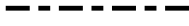

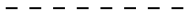





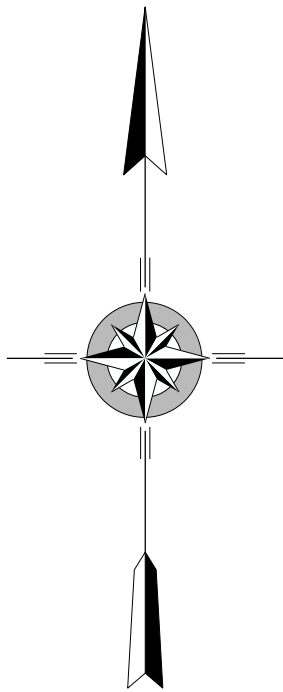


TOTAL MILES	
Borough Road System	3.52
State Highway System	1.50
Total	5.02

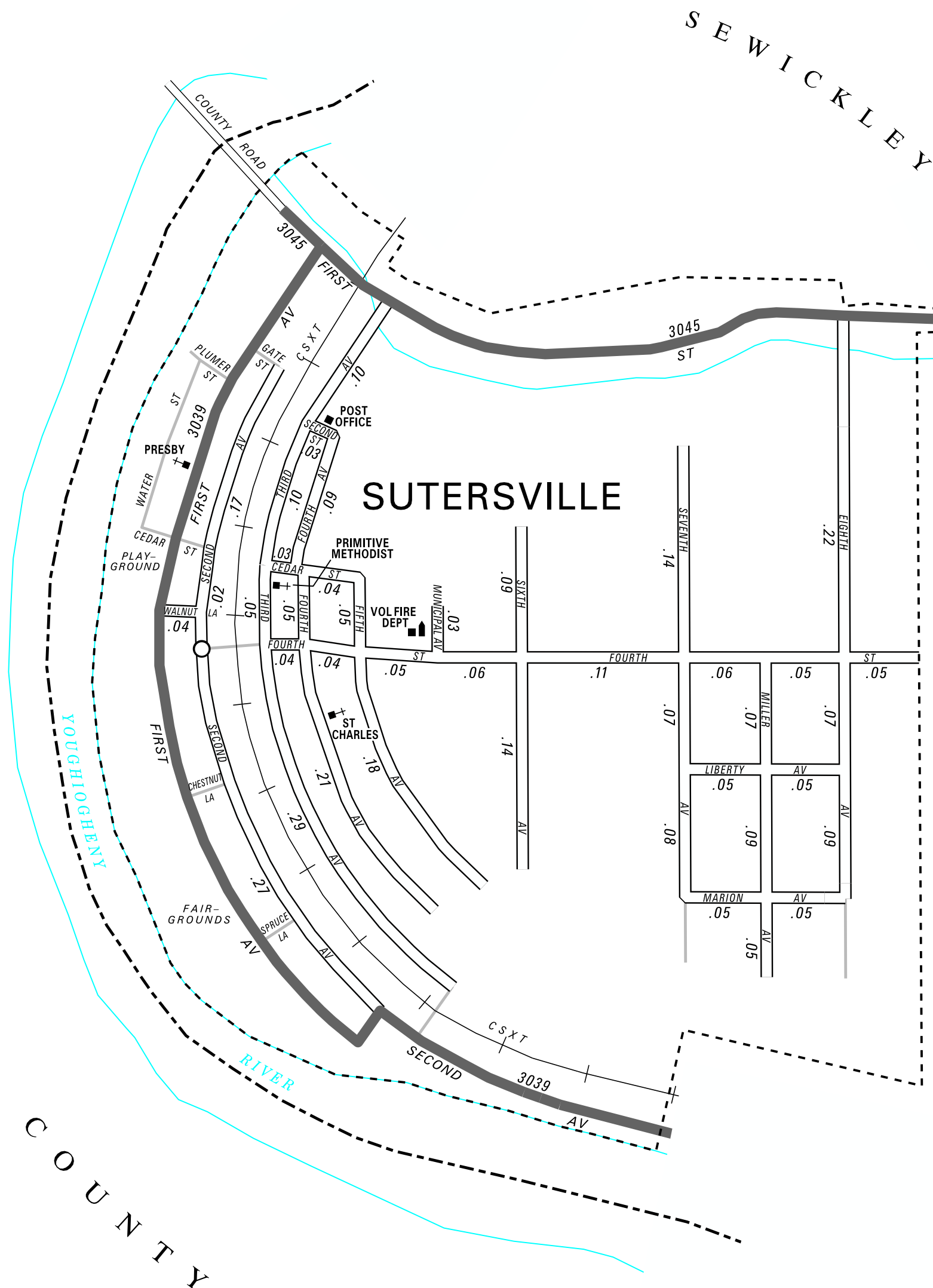
POPULATION 605
(2010 Census)

LEGEND

-  LIMITED ACCESS HIGHWAY
-  STATE ROUTE AND NUMBER
-  STATE MAINTAINED BRIDGE ON BOROUGH STREET
-  BOROUGH STREET NAME AND SEGMENT LENGTH IN MILES
-  TURNBACK BOROUGH STREET
-  BOROUGH ALLEY
-  OTHER ROAD
-  RAILROAD
-  STATE BOUNDARY
-  COUNTY BOUNDARY
-  TOWNSHIP BOUNDARY
-  CITY BOUNDARY
-  BOROUGH BOUNDARY
-  MUNICIPAL BUILDING
-  SPLIT MILEAGE BETWEEN MUNICIPALITIES
-  SCHOOL, COLLEGE OR UNIVERSITY
-  POINT OF INTEREST



ALLEGHENY



TOWNSHIP

CEDAR ST
EIGHTH AV
FIFTH AV
FOURTH AV
FOURTH ST
LIBERTY AV
MARION AV
MILLER AV
SECOND AV
SECOND ST
SEVENTH AV
SIXTH AV
THIRD AV
WALNUT LA

SUTERSVILLE BOROUGH

WESTMORELAND COUNTY

PREPARED BY THE
PENNSYLVANIA DEPARTMENT OF TRANSPORTATION
BUREAU OF PLANNING AND RESEARCH
GEOGRAPHIC INFORMATION DIVISION

IN COOPERATION WITH THE
U.S. DEPARTMENT OF TRANSPORTATION
FEDERAL HIGHWAY ADMINISTRATION

AND
MUNICIPAL SERVICES DISTRICT 12-0

MUNICIPAL CODE 64 429

REVISED PER FORM 990 DATED 8-17-15

SCALE

