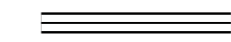
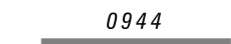
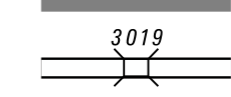
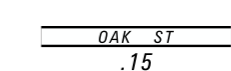


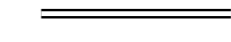


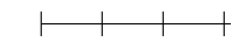


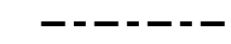


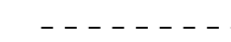

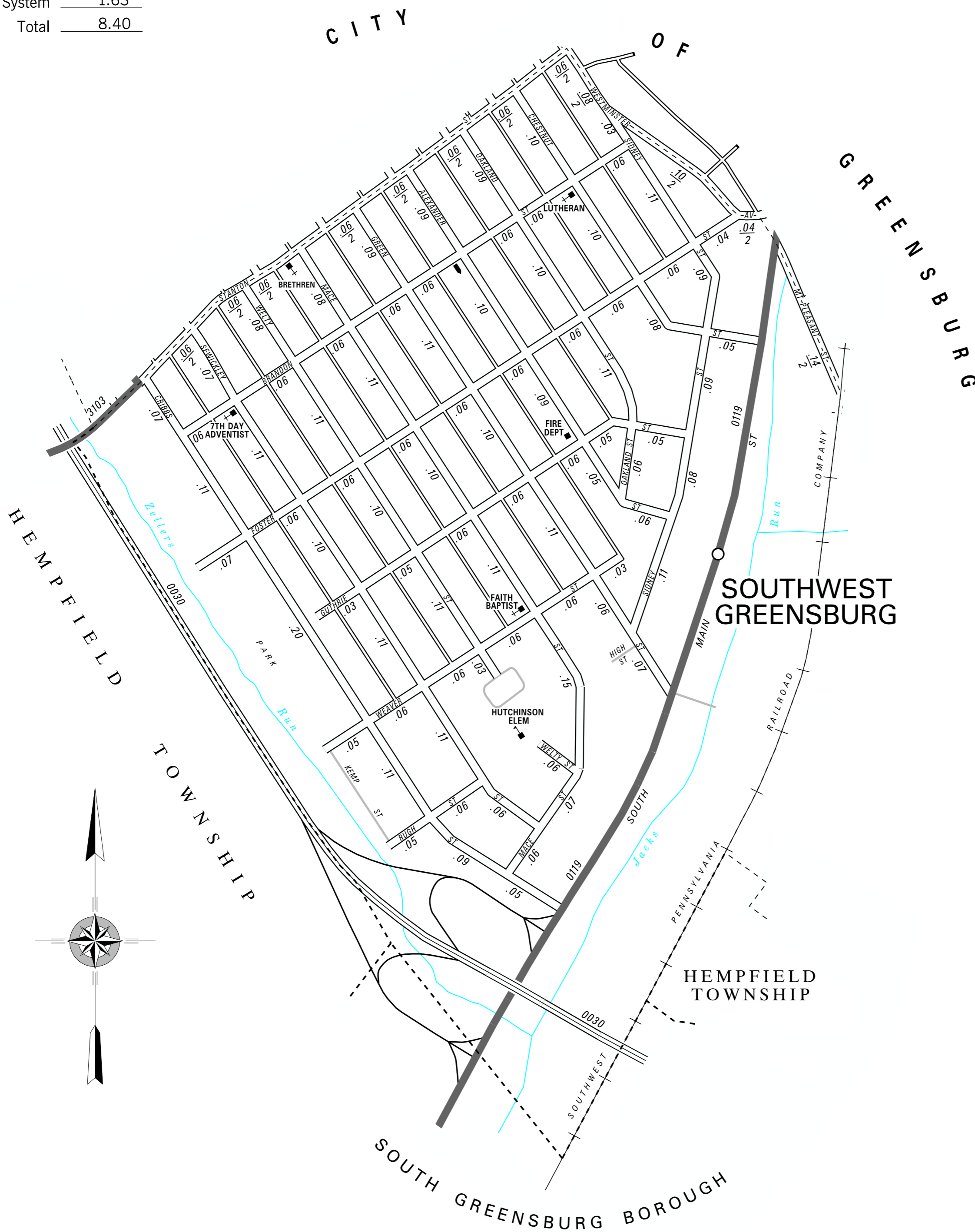


TOTAL MILES	
Borough Road System	6.77
State Highway System	1.63
Total	8.40

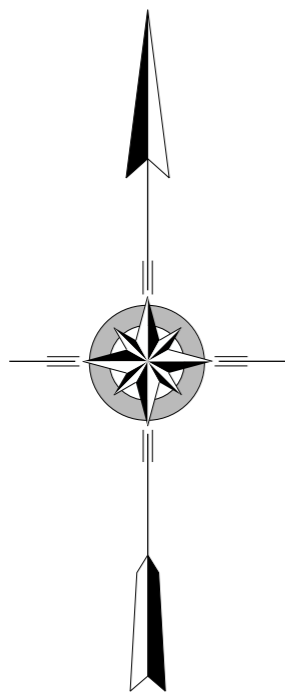
POPULATION 2,155
(2010 Census)

LEGEND

-  LIMITED ACCESS HIGHWAY
-  STATE ROUTE AND NUMBER
-  STATE MAINTAINED BRIDGE ON BOROUGH STREET
-  BOROUGH STREET NAME AND SEGMENT LENGTH IN MILES
-  TURNBACK BOROUGH STREET
-  BOROUGH ALLEY
-  OTHER ROAD
-  RAILROAD
-  STATE BOUNDARY
-  COUNTY BOUNDARY
-  TOWNSHIP BOUNDARY
-  CITY BOUNDARY
-  BOROUGH BOUNDARY
-  MUNICIPAL BUILDING
-  SPLIT MILEAGE BETWEEN MUNICIPALITIES
-  SCHOOL, COLLEGE OR UNIVERSITY
-  POINT OF INTEREST



- ALEXANDER ST
- BRANDON ST
- CHESTNUT ST
- CRIBBS ST
- FOSTER ST
- GREEN ST
- GUTHRIE ST
- MACE ST
- MT PLEASANT ST
- OAKLAND ST
- RUGH ST
- SEWICKLEY ST
- SIDNEY ST
- STANTON ST
- WEAVER ST
- WELTY ST
- WESTMINSTER AV



**SOUTHWEST
GREENSBURG BOROUGH**

WESTMORELAND COUNTY

PREPARED BY THE
PENNSYLVANIA DEPARTMENT OF TRANSPORTATION

BUREAU OF PLANNING AND RESEARCH
GEOGRAPHIC INFORMATION DIVISION

IN COOPERATION WITH THE
U.S. DEPARTMENT OF TRANSPORTATION
FEDERAL HIGHWAY ADMINISTRATION

AND
MUNICIPAL SERVICES DISTRICT 12-0

MUNICIPAL CODE 64 428

REVISED PER FORM 990 DATED 4-27-16

