
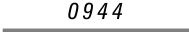
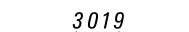
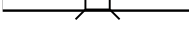









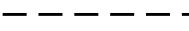





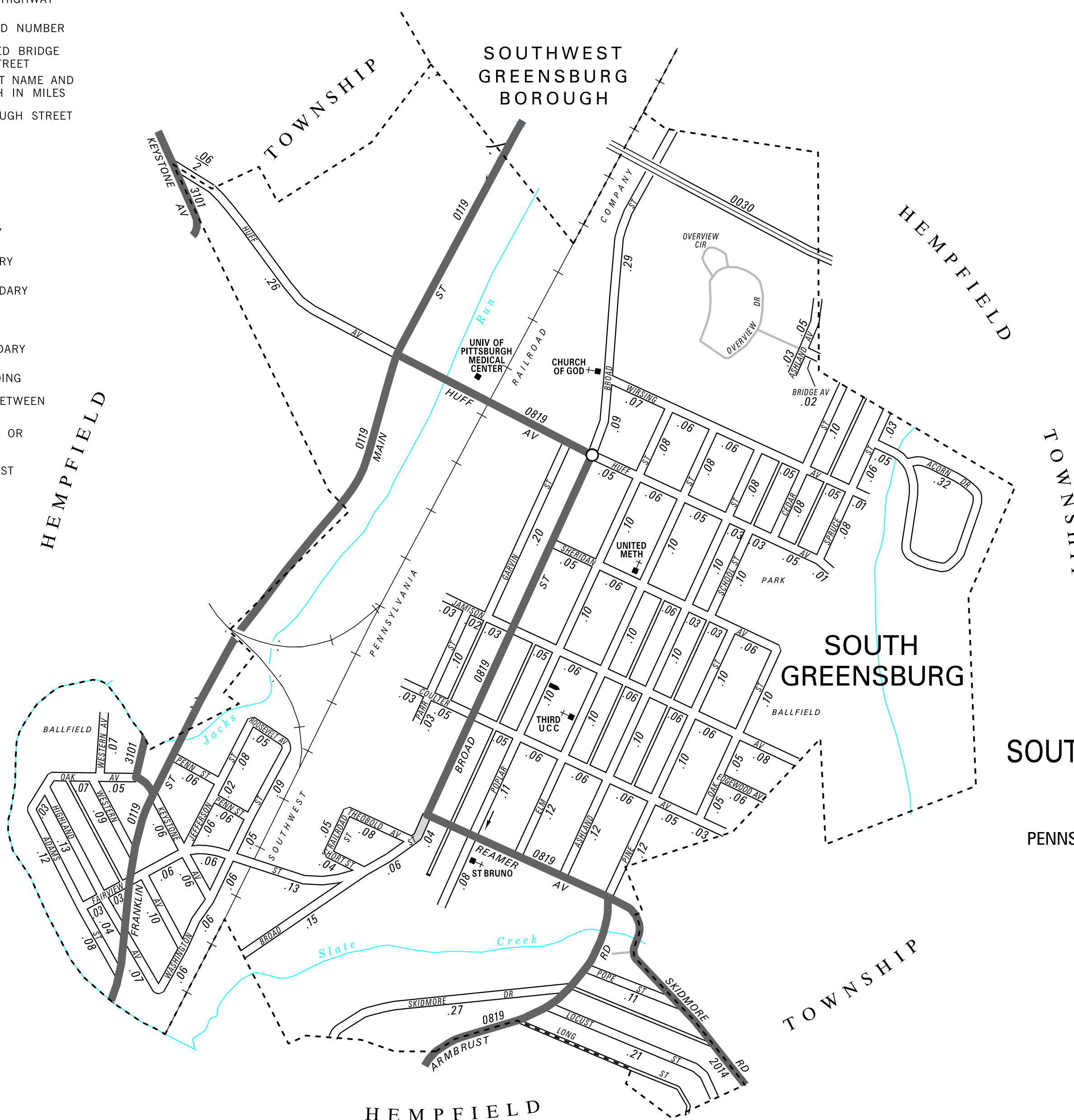
LEGEND

-  LIMITED ACCESS HIGHWAY
-  STATE ROUTE AND NUMBER
-  STATE MAINTAINED BRIDGE ON BOROUGH STREET
-  BOROUGH STREET NAME AND SEGMENT LENGTH IN MILES
-  TURNBACK BOROUGH STREET
-  BOROUGH ALLEY
-  OTHER ROAD
-  RAILROAD
-  STATE BOUNDARY
-  COUNTY BOUNDARY
-  TOWNSHIP BOUNDARY
-  CITY BOUNDARY
-  BOROUGH BOUNDARY
-  MUNICIPAL BUILDING
-  SPLIT MILEAGE BETWEEN MUNICIPALITIES
-  SCHOOL, COLLEGE OR UNIVERSITY
-  POINT OF INTEREST

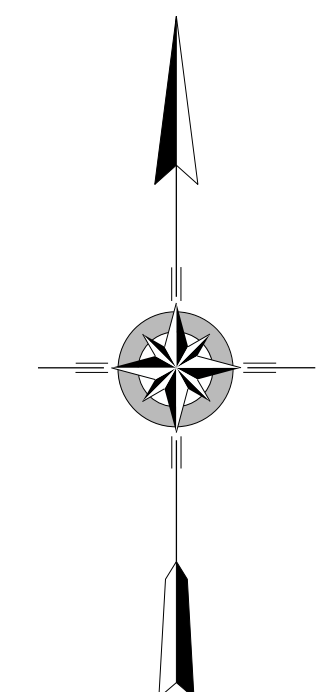
POPULATION 2,117
(2010 Census)

TOTAL MILES	
Borough Road System	8.72 *
State Highway System	2.62
Total	11.34

* Includes ACT 32 Turnback Mileage of 0.04



- ACORN DR
- ADAMS ST
- ASHLAND AV
- ASHLAND ST
- BRIDGE ST
- BROAD ST
- CEDAR ST
- COULTER AV
- COULTER ST
- EDGEWOOD AV
- ELM ST
- FAIRVIEW ST
- GARVIN ST
- HIGHLAND AV
- HUFF AV
- JAMISON AV
- JEFFERSON ST
- KEYSTONE ST
- LOCUST ST
- OAK AV
- OAK ST
- PARR ST
- PENN AV
- PINE ST
- POPE ST
- POPLAR ST
- RAILROAD ST
- ROOSEVELT AV
- SCHOOL ST
- SHERIDAN AV
- SHORT ST
- SKIDMORE ST
- SPRUCE ST
- THEOBALD AV
- WASHINGTON ST
- WESTERN AV
- WIRSING AV



SOUTH GREENSBURG BOROUGH

WESTMORELAND COUNTY

PREPARED BY THE
PENNSYLVANIA DEPARTMENT OF TRANSPORTATION
BUREAU OF PLANNING AND RESEARCH
GEOGRAPHIC INFORMATION DIVISION

IN COOPERATION WITH THE
U.S. DEPARTMENT OF TRANSPORTATION
FEDERAL HIGHWAY ADMINISTRATION

AND
MUNICIPAL SERVICES DISTRICT 12-0
MUNICIPAL CODE 64 427

REVISED PER FORM 990 DATED 11-3-15

