
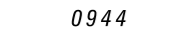
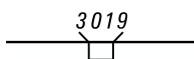
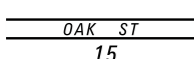





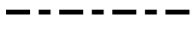


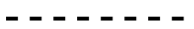




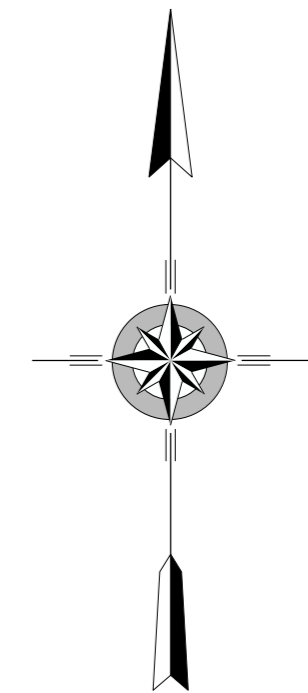
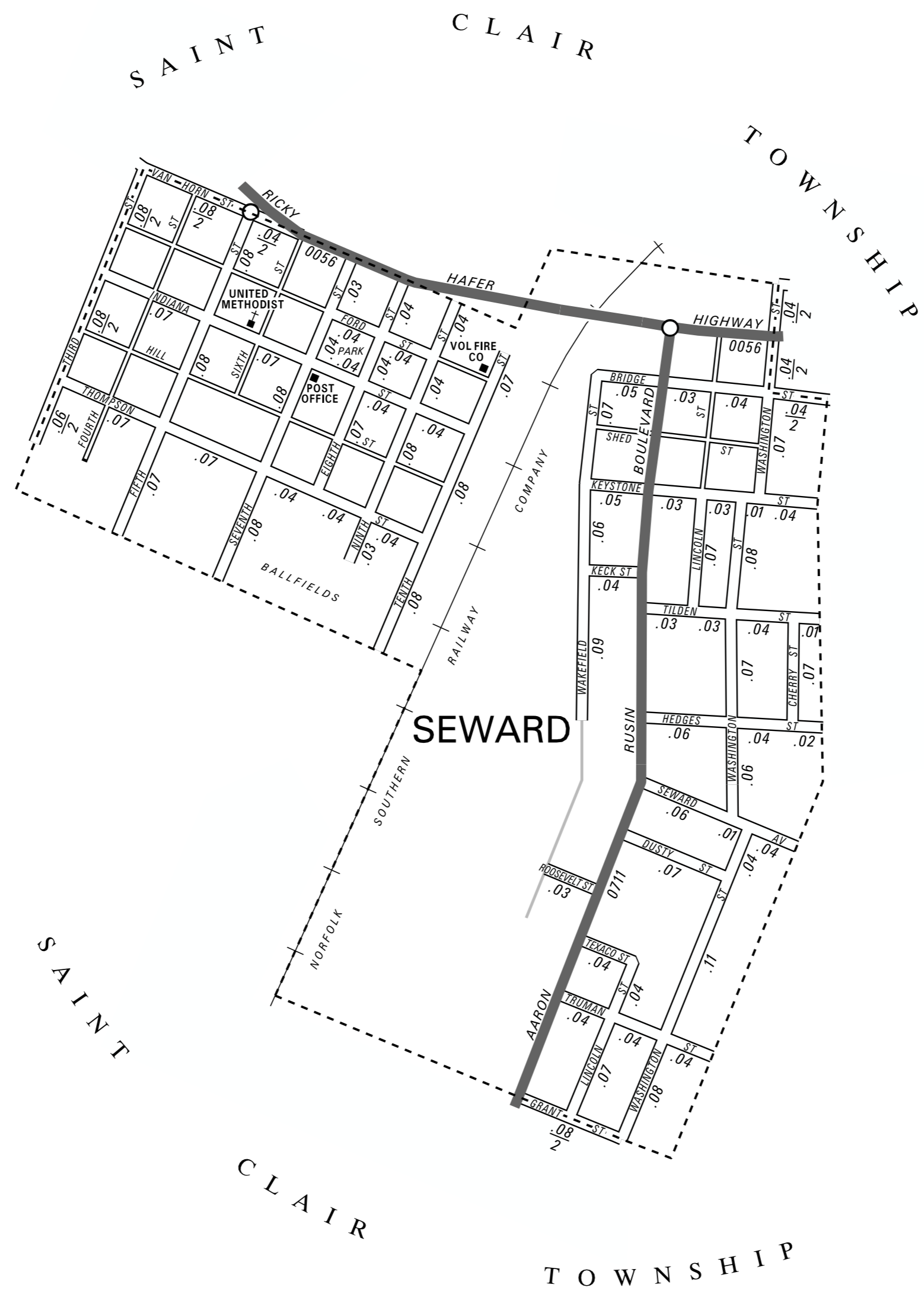


LEGEND

-  LIMITED ACCESS HIGHWAY
-  STATE ROUTE AND NUMBER
-  STATE MAINTAINED BRIDGE ON BOROUGH STREET
-  BOROUGH STREET NAME AND SEGMENT LENGTH IN MILES
-  TURNBACK BOROUGH STREET
-  BOROUGH ALLEY
-  OTHER ROAD
-  RAILROAD
-  STATE BOUNDARY
-  COUNTY BOUNDARY
-  TOWNSHIP BOUNDARY
-  CITY BOUNDARY
-  BOROUGH BOUNDARY
-  MUNICIPAL BUILDING
-  SPLIT MILEAGE BETWEEN MUNICIPALITIES
-  SCHOOL, COLLEGE OR UNIVERSITY
-  POINT OF INTEREST

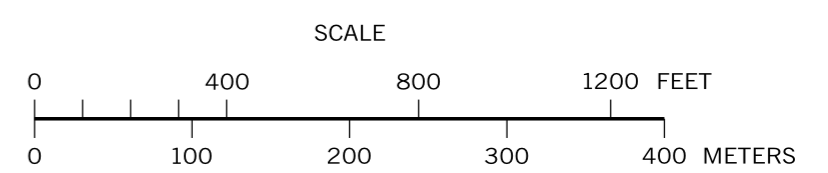
POPULATION 495
(2010 Census)

TOTAL MILES	
Borough Road System	3.80
State Highway System	.70
Total	4.50



SEWARD BOROUGH
WESTMORELAND COUNTY

PREPARED BY THE
PENNSYLVANIA DEPARTMENT OF TRANSPORTATION
BUREAU OF PLANNING AND RESEARCH
GEOGRAPHIC INFORMATION DIVISION
IN COOPERATION WITH THE
U.S. DEPARTMENT OF TRANSPORTATION
FEDERAL HIGHWAY ADMINISTRATION
AND
MUNICIPAL SERVICES DISTRICT 12-0
MUNICIPAL CODE 64 425
REVISED PER FORM 990 DATED 7-17-14



- BRIDGE ST
- CHERRY ST
- DUSTY ST
- EIGHTH ST
- FIFTH ST
- FORD ST
- GRANT ST
- HEDGES ST
- INDIANA ST
- KECK ST
- KEYSTONE ST
- LINCOLN ST
- NINTH ST
- ROOSEVELT ST
- SEVENTH ST
- SEWARD AV
- TENTH ST
- TEXACO ST
- THIRD ST
- THOMPSON ST
- TILDEN ST
- TRUMAN ST
- VAN HORN ST
- WAKEFIELD ST
- WASHINGTON ST