
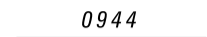
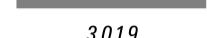
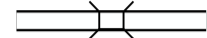
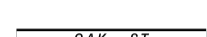
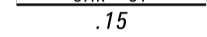







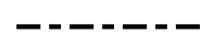


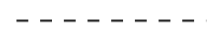
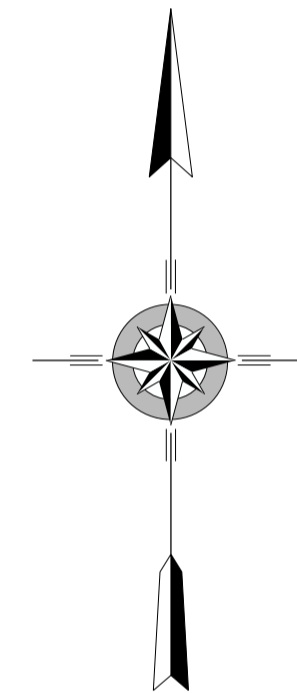
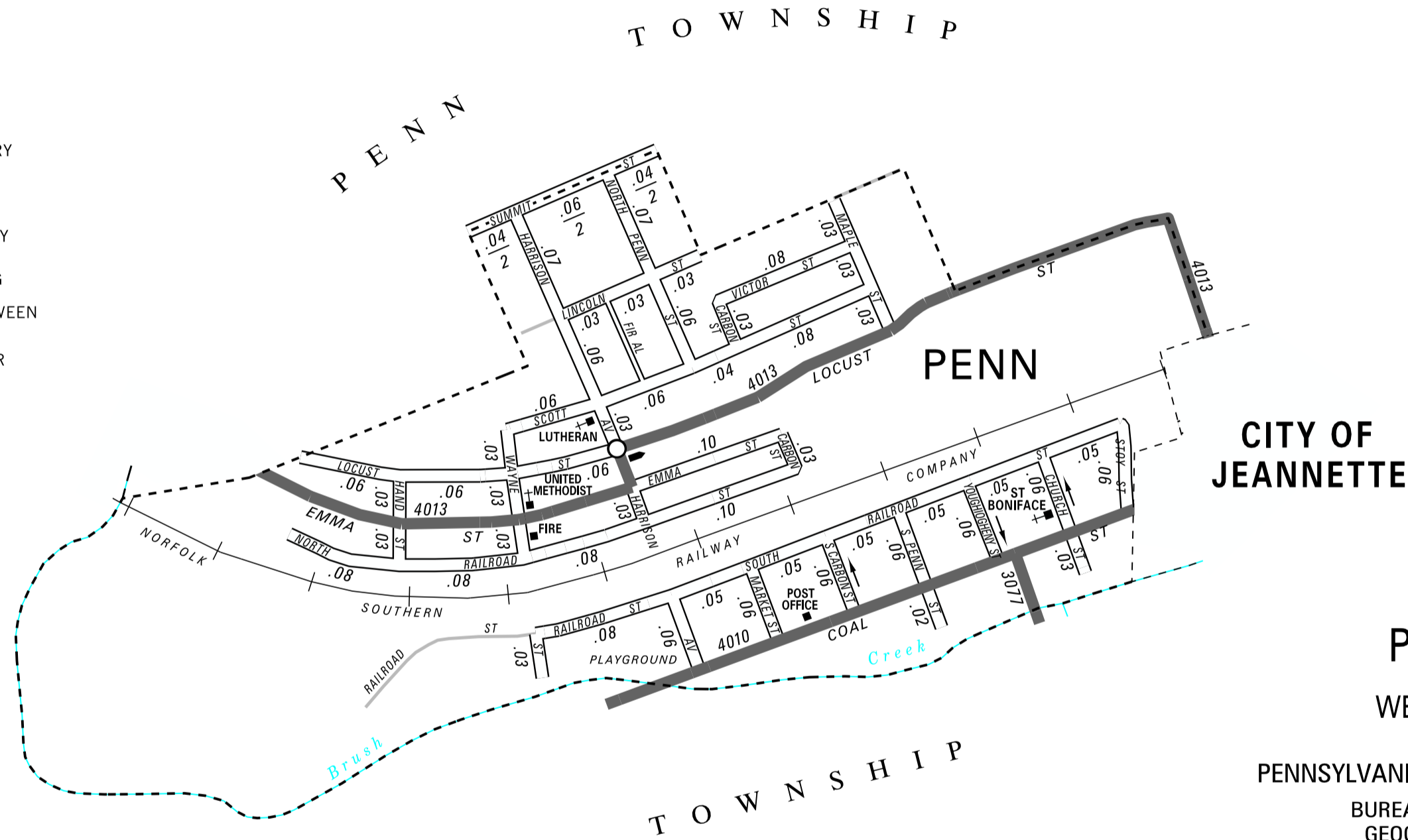


LEGEND

-  LIMITED ACCESS HIGHWAY
-  STATE ROUTE AND NUMBER
-  STATE MAINTAINED BRIDGE ON BOROUGH STREET
-  BOROUGH STREET NAME AND SEGMENT LENGTH IN MILES
-  TURNBACK BOROUGH STREET
-  BOROUGH ALLEY
-  OTHER ROAD
-  RAILROAD
-  STATE BOUNDARY
-  COUNTY BOUNDARY
-  TOWNSHIP BOUNDARY
-  CITY BOUNDARY
-  BOROUGH BOUNDARY
-  MUNICIPAL BUILDING
-  SPLIT MILEAGE BETWEEN MUNICIPALITIES
-  SCHOOL, COLLEGE OR UNIVERSITY
-  POINT OF INTEREST

POPULATION 475
(2010 Census)

TOTAL MILES	
Borough Road System	2.60
State Highway System	2.09
Total	4.69



- CARBON ST
- CHURCH ST
- EMMA ST
- HAND ST
- HARRISON AV
- LINCOLN ST
- LOCUST ST
- MAPLE ST
- MARKET ST
- N PENN ST
- N RAILROAD ST
- S PENN ST
- S RAILROAD ST
- SCOTT ST
- STOY ST
- SUMMIT ST
- VICTOR ST
- WAYNE ST
- YOUGHIOGHENY ST

PENN BOROUGH
WESTMORELAND COUNTY

PREPARED BY THE
PENNSYLVANIA DEPARTMENT OF TRANSPORTATION
BUREAU OF PLANNING AND RESEARCH
GEOGRAPHIC INFORMATION DIVISION
IN COOPERATION WITH THE
U.S. DEPARTMENT OF TRANSPORTATION
FEDERAL HIGHWAY ADMINISTRATION
AND
MUNICIPAL SERVICES DISTRICT 12-0
MUNICIPAL CODE 64 423
REVISED PER FORM 990 DATED 10-13-15

