
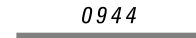



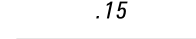








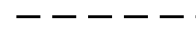




LEGEND

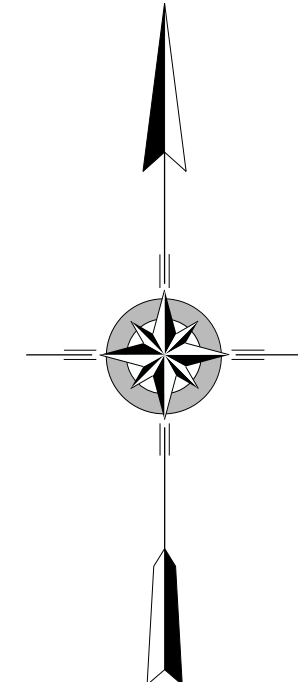
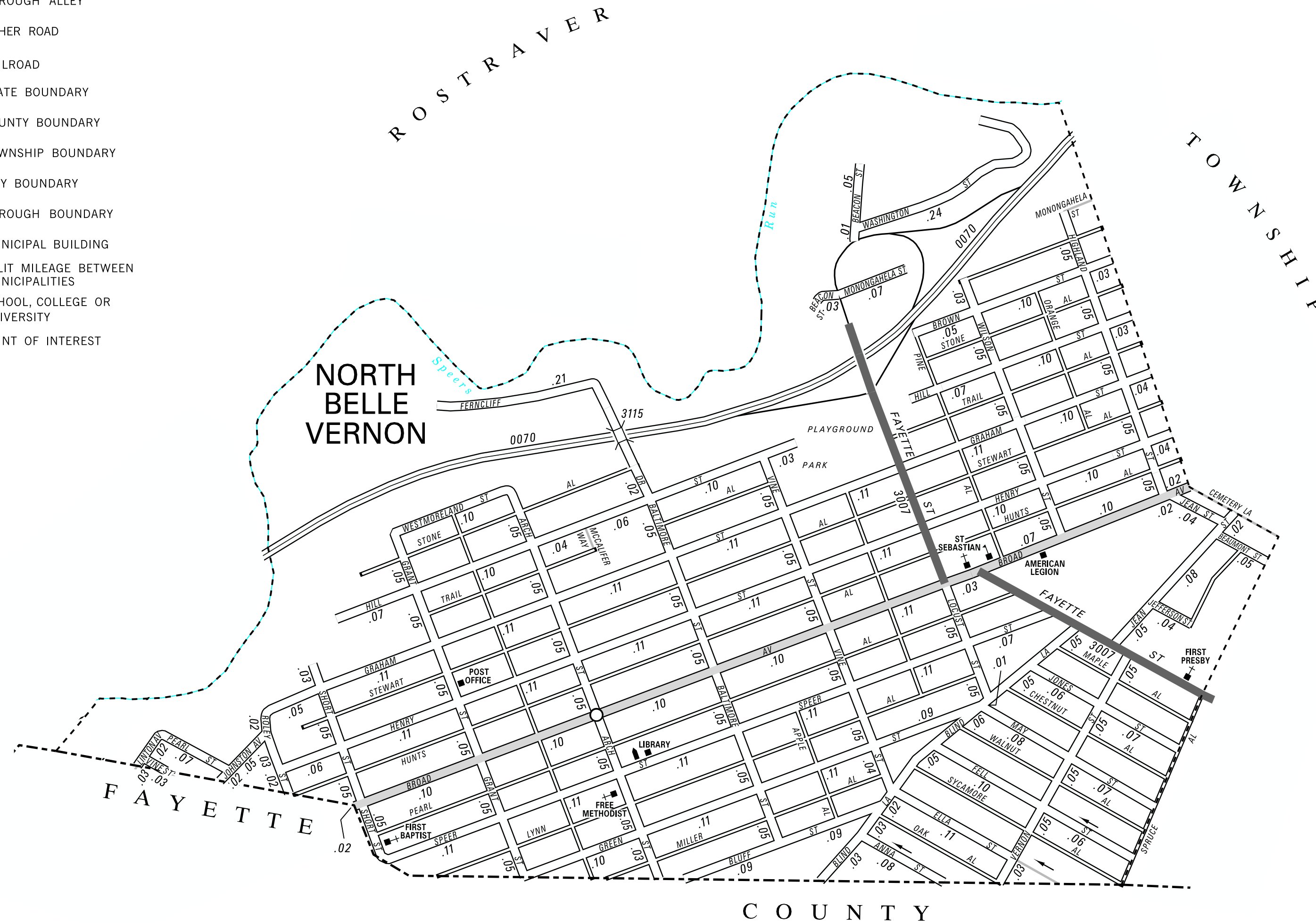
-  LIMITED ACCESS HIGHWAY
-  STATE ROUTE AND NUMBER
-  STATE MAINTAINED BRIDGE ON BOROUGH STREET
-  BOROUGH STREET NAME AND SEGMENT LENGTH IN MILES
-  TURNBACK BOROUGH STREET
-  BOROUGH ALLEY
-  OTHER ROAD
-  RAILROAD
-  STATE BOUNDARY
-  COUNTY BOUNDARY
-  TOWNSHIP BOUNDARY
-  CITY BOUNDARY
-  BOROUGH BOUNDARY
-  MUNICIPAL BUILDING
-  SPLIT MILEAGE BETWEEN MUNICIPALITIES
-  SCHOOL, COLLEGE OR UNIVERSITY
-  POINT OF INTEREST

POPULATION 1,971
(2010 Census)

TOTAL MILES	
Borough Road System	8.90
State Highway System	1.42
Total	10.32

* Includes ACT 32 Turnback Mileage of 0.77

- ANNA ST
- ARCH ST
- BALTIMORE ST
- BEACON ST
- BEAUMONT ST
- BLIND LA
- BLUFF ST
- BROAD AV
- BROWN ST
- ELLA ST
- FAYETTE ST
- FELL ST
- FERNCLEIFF DR
- GRAHAM ST
- GRANT ST
- GREEN ST
- HENRY ST
- HIGHLAND ST
- HILL ST
- JEAN ST
- JEFFERSON ST
- JOHNSTON AV
- JONES ST
- LINTON AV
- LOCUST ST
- MAY ST
- MONONGAHELA ST
- PEARL ST
- ROLEY ST
- SHORT ST
- SPEER ST
- VERNON ST
- VINE ST
- WASHINGTON ST
- WESTMORELAND ST
- WILSON ST



NORTH BELLE VERNON BOROUGH

WESTMORELAND COUNTY

PREPARED BY THE
PENNSYLVANIA DEPARTMENT OF TRANSPORTATION
BUREAU OF PLANNING AND RESEARCH
GEOGRAPHIC INFORMATION DIVISION

IN COOPERATION WITH THE
U.S. DEPARTMENT OF TRANSPORTATION
FEDERAL HIGHWAY ADMINISTRATION

AND
MUNICIPAL SERVICES DISTRICT 12-0
MUNICIPAL CODE 64 420

REVISED PER FORM 990 DATED 08-11-15

