
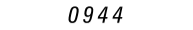

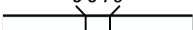

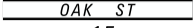











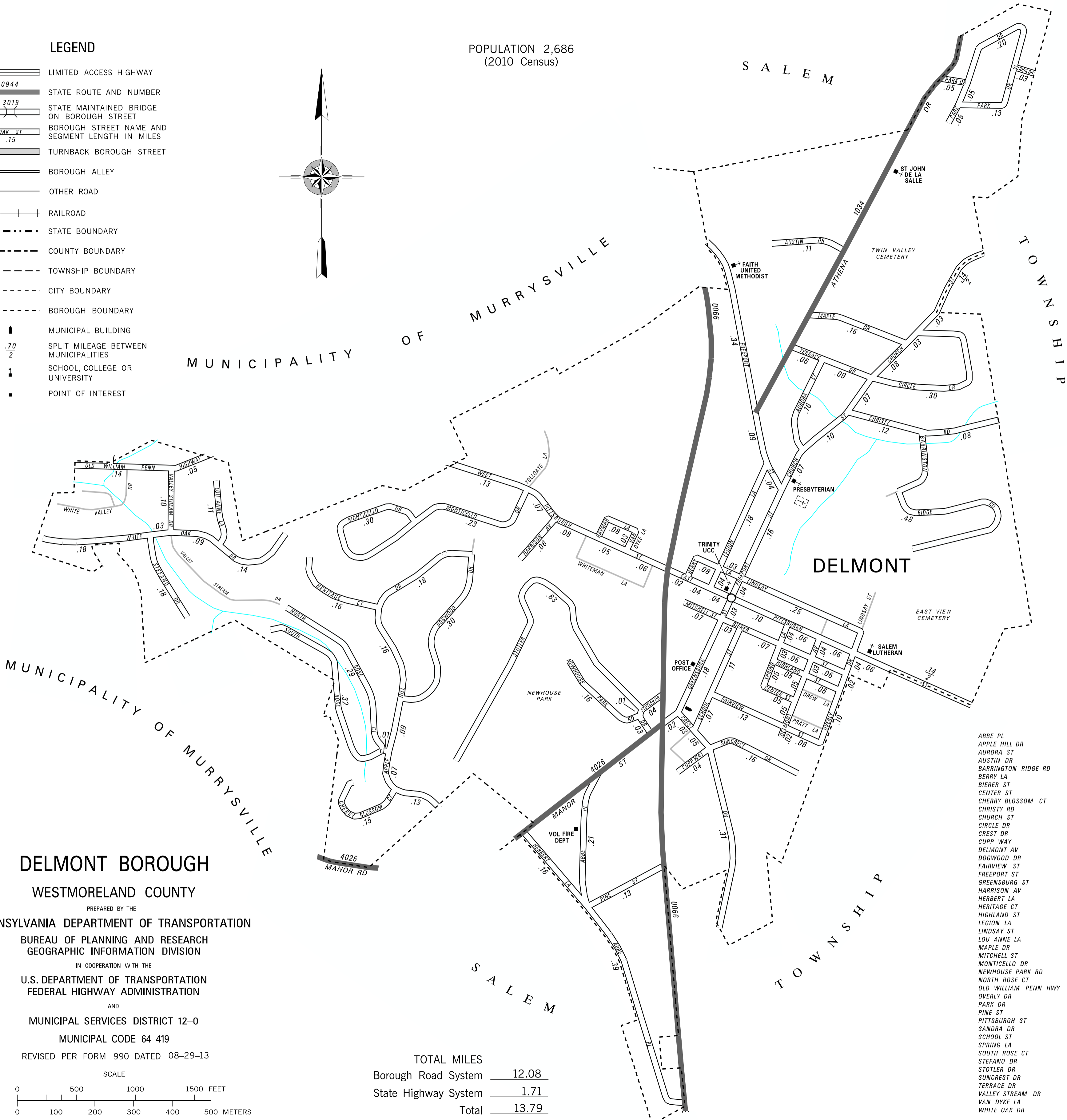
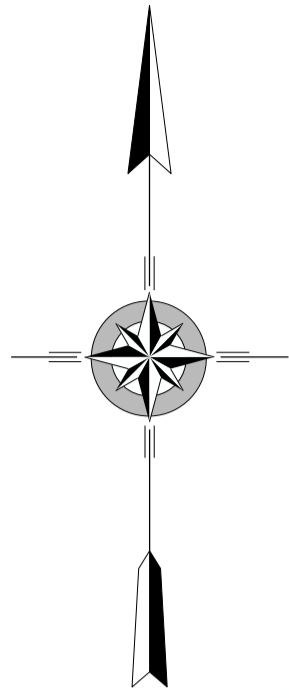


**LEGEND**

-  LIMITED ACCESS HIGHWAY
-  STATE ROUTE AND NUMBER
-  STATE MAINTAINED BRIDGE ON BOROUGH STREET
-  BOROUGH STREET NAME AND SEGMENT LENGTH IN MILES
-  TURNBACK BOROUGH STREET
-  BOROUGH ALLEY
-  OTHER ROAD
-  RAILROAD
-  STATE BOUNDARY
-  COUNTY BOUNDARY
-  TOWNSHIP BOUNDARY
-  CITY BOUNDARY
-  BOROUGH BOUNDARY
-  MUNICIPAL BUILDING
-  SPLIT MILEAGE BETWEEN MUNICIPALITIES
-  SCHOOL, COLLEGE OR UNIVERSITY
-  POINT OF INTEREST

POPULATION 2,686  
(2010 Census)



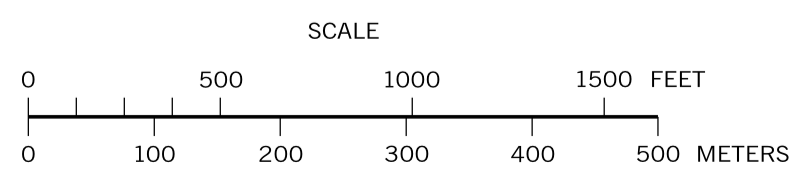
- ABBE PL
- APPLE HILL DR
- AURORA ST
- AUSTIN DR
- BARRINGTON RIDGE RD
- BERRY LA
- BIERER ST
- CENTER ST
- CHERRY BLOSSOM CT
- CHRISTY RD
- CHURCH ST
- CIRCLE DR
- CREST DR
- CUPP WAY
- DELMONT AV
- DOGWOOD DR
- FAIRVIEW ST
- FREEMONT ST
- GREENSBURG ST
- HARRISON AV
- HERBERT LA
- HERITAGE CT
- HIGHLAND ST
- LEGION LA
- LINDSAY ST
- LOU ANNE LA
- MAPLE DR
- MITCHELL ST
- MONTICELLO DR
- NEWHOUSE PARK RD
- NORTH ROSE CT
- OLD WILLIAM PENN HWY
- OVERLY DR
- PARK DR
- PINE ST
- PITTSBURGH ST
- SANDRA DR
- SCHOOL ST
- SPRING LA
- SOUTH ROSE CT
- STEFANO DR
- STOTLER DR
- SUNCREST DR
- TERRACE DR
- VALLEY STREAM DR
- VAN DYKE LA
- WHITE OAK DR

**DELMONT BOROUGH**

WESTMORELAND COUNTY

PREPARED BY THE  
**PENNSYLVANIA DEPARTMENT OF TRANSPORTATION**  
 BUREAU OF PLANNING AND RESEARCH  
 GEOGRAPHIC INFORMATION DIVISION  
 IN COOPERATION WITH THE  
 U.S. DEPARTMENT OF TRANSPORTATION  
 FEDERAL HIGHWAY ADMINISTRATION  
 AND  
 MUNICIPAL SERVICES DISTRICT 12-0  
 MUNICIPAL CODE 64 419

REVISED PER FORM 990 DATED 08-29-13



TOTAL MILES	
Borough Road System	12.08
State Highway System	1.71
<b>Total</b>	<b>13.79</b>