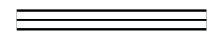
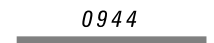
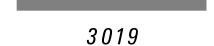
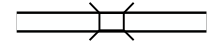
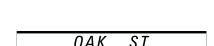
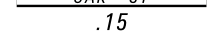










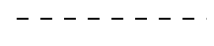
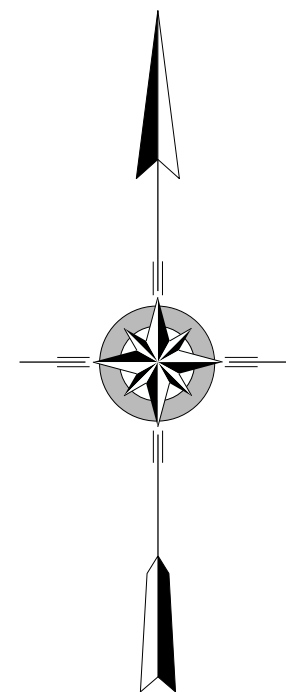
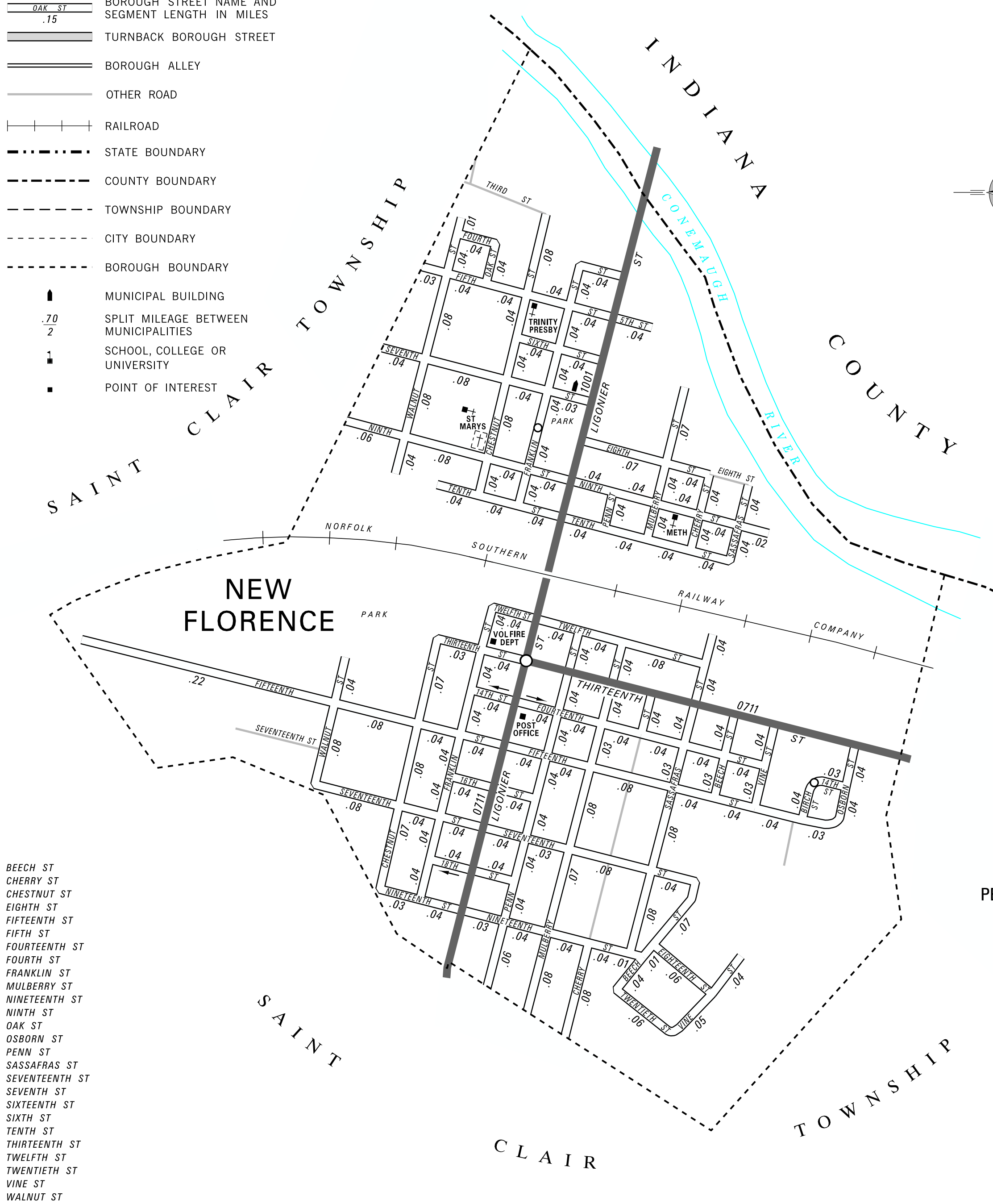


**LEGEND**

-  LIMITED ACCESS HIGHWAY
-  STATE ROUTE AND NUMBER
-  STATE MAINTAINED BRIDGE ON BOROUGH STREET
-  BOROUGH STREET NAME AND SEGMENT LENGTH IN MILES
-  TURNBACK BOROUGH STREET
-  BOROUGH ALLEY
-  OTHER ROAD
-  RAILROAD
-  STATE BOUNDARY
-  COUNTY BOUNDARY
-  TOWNSHIP BOUNDARY
-  CITY BOUNDARY
-  BOROUGH BOUNDARY
-  MUNICIPAL BUILDING
-  SPLIT MILEAGE BETWEEN MUNICIPALITIES
-  SCHOOL, COLLEGE OR UNIVERSITY
-  POINT OF INTEREST

POPULATION 689  
(2010 Census)

TOTAL MILES	
Borough Road System	6.86
State Highway System	.99
Total	7.85



- BEECH ST
- CHERRY ST
- CHESTNUT ST
- EIGHTH ST
- FIFTEENTH ST
- FIFTH ST
- FOURTEENTH ST
- FOURTH ST
- FRANKLIN ST
- MULBERRY ST
- NINETEENTH ST
- NINTH ST
- OAK ST
- OSBORN ST
- PENN ST
- SASSAFRAS ST
- SEVENTEENTH ST
- SEVENTH ST
- SIXTEENTH ST
- SIXTH ST
- TENTH ST
- THIRTEENTH ST
- TWELFTH ST
- TWENTIETH ST
- VINE ST
- WALNUT ST

**NEW FLORENCE BOROUGH**  
**WESTMORELAND COUNTY**

PREPARED BY THE  
**PENNSYLVANIA DEPARTMENT OF TRANSPORTATION**  
BUREAU OF PLANNING AND RESEARCH  
GEOGRAPHIC INFORMATION DIVISION  
IN COOPERATION WITH THE  
U.S. DEPARTMENT OF TRANSPORTATION  
FEDERAL HIGHWAY ADMINISTRATION  
AND  
MUNICIPAL SERVICES DISTRICT 12-0  
MUNICIPAL CODE 64 418  
REVISED PER FORM 990 DATED 8-4-15

