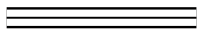


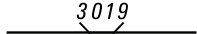

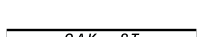
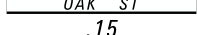










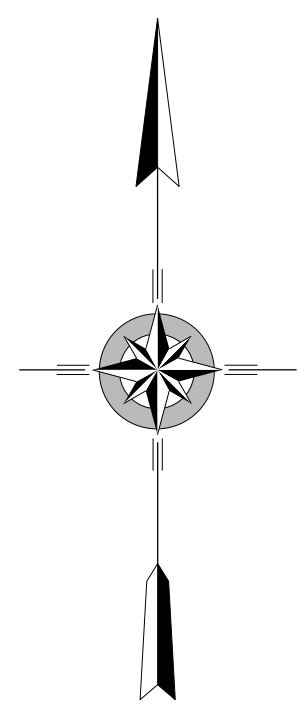


TOTAL MILES
 Borough Road System 9.30
 State Highway System 2.11
 Total 11.41

POPULATION 1,573
 (2010 Census)

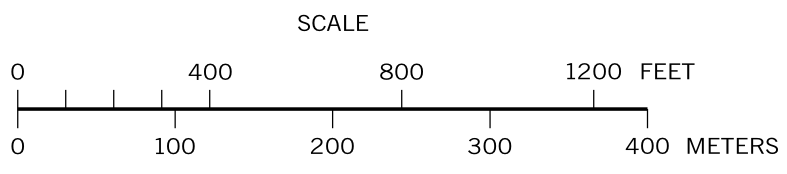
LEGEND

-  LIMITED ACCESS HIGHWAY
-  STATE ROUTE AND NUMBER
-  STATE MAINTAINED BRIDGE ON BOROUGH STREET
-  BOROUGH STREET NAME AND SEGMENT LENGTH IN MILES
-  TURNBACK BOROUGH STREET
-  BOROUGH ALLEY
-  OTHER ROAD
-  RAILROAD
-  STATE BOUNDARY
-  COUNTY BOUNDARY
-  TOWNSHIP BOUNDARY
-  CITY BOUNDARY
-  BOROUGH BOUNDARY
-  MUNICIPAL BUILDING
-  SPLIT MILEAGE BETWEEN MUNICIPALITIES
-  SCHOOL, COLLEGE OR UNIVERSITY
-  POINT OF INTEREST



LIGONIER BOROUGH
 WESTMORELAND COUNTY

PREPARED BY THE
PENNSYLVANIA DEPARTMENT OF TRANSPORTATION
 BUREAU OF PLANNING AND RESEARCH
 GEOGRAPHIC INFORMATION DIVISION
 IN COOPERATION WITH THE
 U.S. DEPARTMENT OF TRANSPORTATION
 FEDERAL HIGHWAY ADMINISTRATION
 AND
 MUNICIPAL SERVICES DISTRICT 12-0
 MUNICIPAL CODE 64 413
 REVISED PER FORM 990 DATED 10-17-13



- ARCH DR
- BANK ST
- BELL ST
- BOQUET ST
- BOYD ST
- BUNGER ST
- CHERRY AL
- CHESTNUT ST
- CHURCH ST
- CLEARVIEW AV
- COLLEGE AL
- CYPRESS ST
- DEEDS ST
- DELAWARE DR
- DEPOT ST
- DICE AL
- EARTH AL
- FAIRFIELD ST
- FRANK ST
- FRANKLIN ST
- GARFIELD ST
- GIST DR
- GLESSNER ST
- GRAHAM ST
- GRANT ST
- GREGG AV
- HADLEY ST
- HILLSIDE AV
- INDIAN ST
- KASTNER ST
- KELLY ST
- LOYALHANNA ST
- MCCOLLY ST
- MELLON ST
- MILL CREEK ST
- NAUGLE ST
- NORTH AV
- PINE AL
- RAILROAD ST
- ST CLAIR ST
- SUMMIT AV
- VINCENT ST
- WALNUT ST
- WASHINGTON ST