
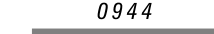
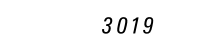
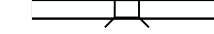
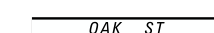
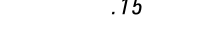




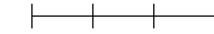



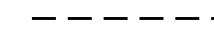


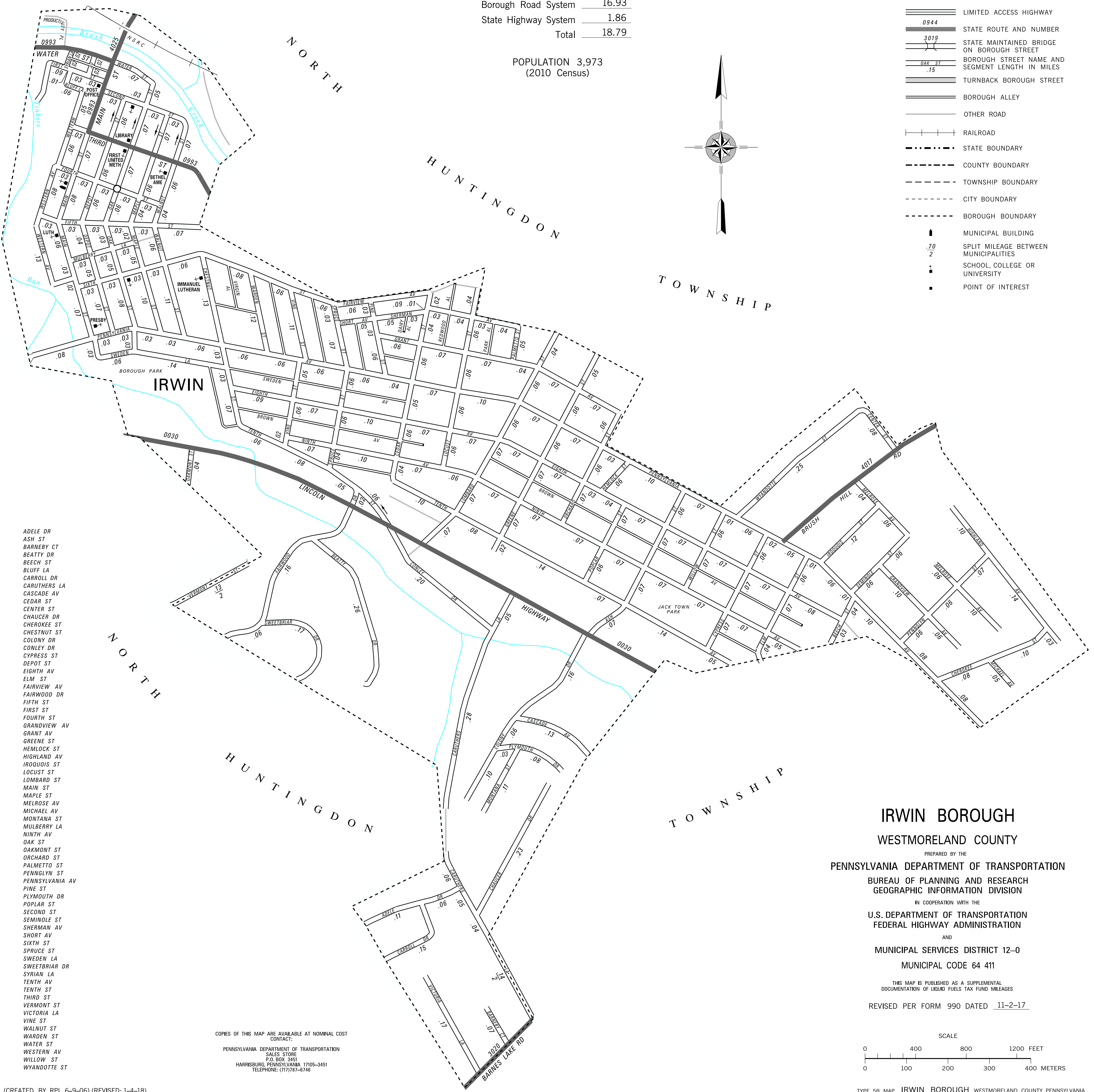
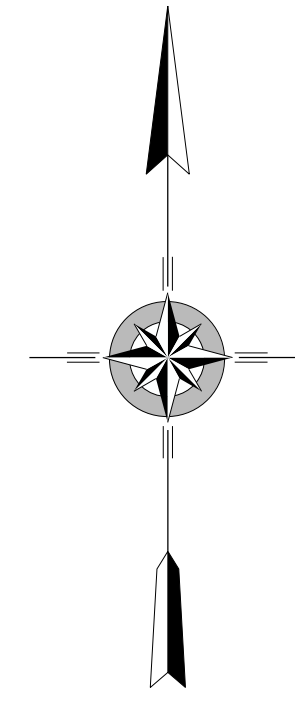


TOTAL MILES
 Borough Road System 16.93
 State Highway System 1.86
 Total 18.79

POPULATION 3,973
 (2010 Census)

LEGEND

-  LIMITED ACCESS HIGHWAY
-  STATE ROUTE AND NUMBER
-  STATE MAINTAINED BRIDGE ON BOROUGH STREET
-  BOROUGH STREET NAME AND SEGMENT LENGTH IN MILES
-  TURNBACK BOROUGH STREET
-  BOROUGH ALLEY
-  OTHER ROAD
-  RAILROAD
-  STATE BOUNDARY
-  COUNTY BOUNDARY
-  TOWNSHIP BOUNDARY
-  CITY BOUNDARY
-  BOROUGH BOUNDARY
-  MUNICIPAL BUILDING
-  SPLIT MILEAGE BETWEEN MUNICIPALITIES
-  SCHOOL, COLLEGE OR UNIVERSITY
-  POINT OF INTEREST



- ADELE DR
- ASH ST
- BARNEBY CT
- BEATTY DR
- BEECH ST
- BLUFF LA
- CARROLL DR
- CARUTHERS LA
- CASCADE AV
- CEDAR ST
- CENTER ST
- CHAUCER DR
- CHEROKEE ST
- CHESTNUT ST
- COLONY DR
- CONLEY DR
- CYPRESS ST
- DEPOT ST
- EIGHTH AV
- ELM ST
- FAIRVIEW AV
- FAIRWOOD DR
- FIFTH ST
- FIRST ST
- FOURTH ST
- GRANDVIEW AV
- GRANT AV
- GREENE ST
- HEMLOCK ST
- HIGHLAND AV
- IROQUOIS ST
- LOCUST ST
- LOMBARD ST
- MAIN ST
- MAPLE ST
- MELROSE AV
- MICHAEL AV
- MONTANA ST
- MULBERRY LA
- NINTH AV
- OAK ST
- OAKMONT ST
- ORCHARD ST
- PALMETTO ST
- PENNGLYN ST
- PENNSYLVANIA AV
- PINE ST
- PLYMOUTH DR
- POPLAR ST
- SECOND ST
- SEMINOLE ST
- SHERMAN AV
- SHORT AV
- SIXTH ST
- SPRUCE ST
- SWEDEN LA
- SWEETBRIAR DR
- SYRIAN LA
- TENTH AV
- TENTH ST
- THIRD ST
- VERMONT ST
- VICTORIA LA
- VINE ST
- WALNUT ST
- WARDEN ST
- WATER ST
- WESTERN AV
- WILLOW ST
- WYANDOTTE ST

COPIES OF THIS MAP ARE AVAILABLE AT NOMINAL COST
 CONTACT:
 PENNSYLVANIA DEPARTMENT OF TRANSPORTATION
 SALES STORE
 P.O. BOX 3451
 HARRISBURG, PENNSYLVANIA 17105-3451
 TELEPHONE: (717)787-6746

IRWIN BOROUGH
WESTMORELAND COUNTY
 PREPARED BY THE
PENNSYLVANIA DEPARTMENT OF TRANSPORTATION
BUREAU OF PLANNING AND RESEARCH
GEOGRAPHIC INFORMATION DIVISION
 IN COOPERATION WITH THE
U.S. DEPARTMENT OF TRANSPORTATION
FEDERAL HIGHWAY ADMINISTRATION
 AND
MUNICIPAL SERVICES DISTRICT 12-0
MUNICIPAL CODE 64 411
 THIS MAP IS PUBLISHED AS A SUPPLEMENTAL
 DOCUMENTATION OF LIQUID FUELS TAX FUND MILEAGES
 REVISED PER FORM 990 DATED 11-2-17

