
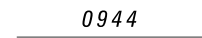
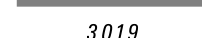
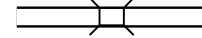
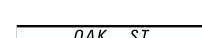
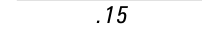

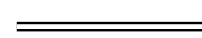






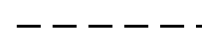




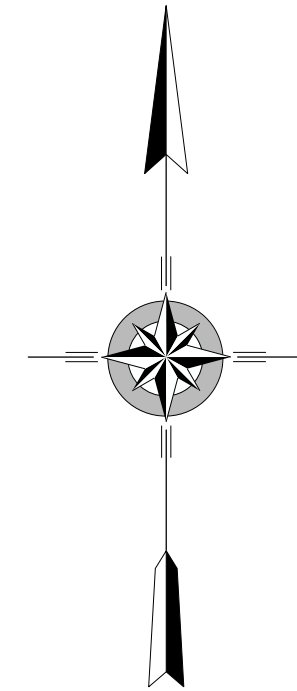
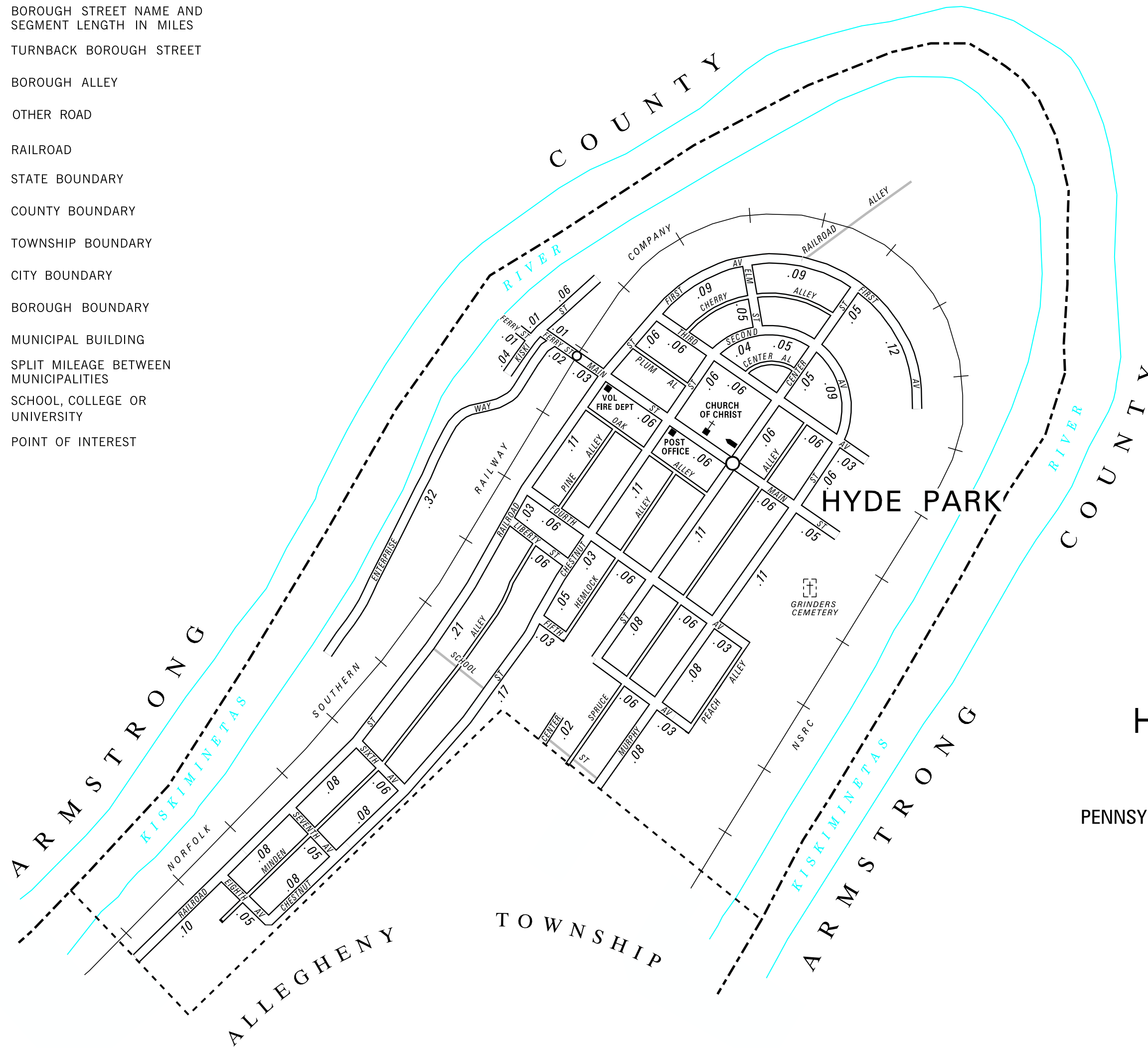
LEGEND

-  LIMITED ACCESS HIGHWAY
-  STATE ROUTE AND NUMBER
-  STATE MAINTAINED BRIDGE ON BOROUGH STREET
-  BOROUGH STREET NAME AND SEGMENT LENGTH IN MILES
-  TURNBACK BOROUGH STREET
-  BOROUGH ALLEY
-  OTHER ROAD
-  RAILROAD
-  STATE BOUNDARY
-  COUNTY BOUNDARY
-  TOWNSHIP BOUNDARY
-  CITY BOUNDARY
-  BOROUGH BOUNDARY
-  MUNICIPAL BUILDING
-  SPLIT MILEAGE BETWEEN MUNICIPALITIES
-  SCHOOL, COLLEGE OR UNIVERSITY
-  POINT OF INTEREST

POPULATION 500
(2010 Census)

TOTAL MILES	
Borough Road System	3.97
State Highway System	0.00
Total	3.97

CENTER ST
CHESTNUT ST
EIGHTH AV
ELM ST
ENTERPRISE WAY
FERRY ST
FIFTH AV
FIRST AV
FOURTH AV
KISKI ST
LIBERTY ST
MAIN ST
MURPHY ST
RAILROAD ST
SECOND AV
SEVENTH AV
SIXTH AV
THIRD AV



HYDE PARK BOROUGH

WESTMORELAND COUNTY

PREPARED BY THE
PENNSYLVANIA DEPARTMENT OF TRANSPORTATION

BUREAU OF PLANNING AND RESEARCH
GEOGRAPHIC INFORMATION DIVISION

IN COOPERATION WITH THE
U.S. DEPARTMENT OF TRANSPORTATION
FEDERAL HIGHWAY ADMINISTRATION

AND
MUNICIPAL SERVICES DISTRICT 12-0

MUNICIPAL CODE 64 410

REVISED PER FORM 990 DATED 8-24-17

