
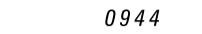


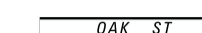












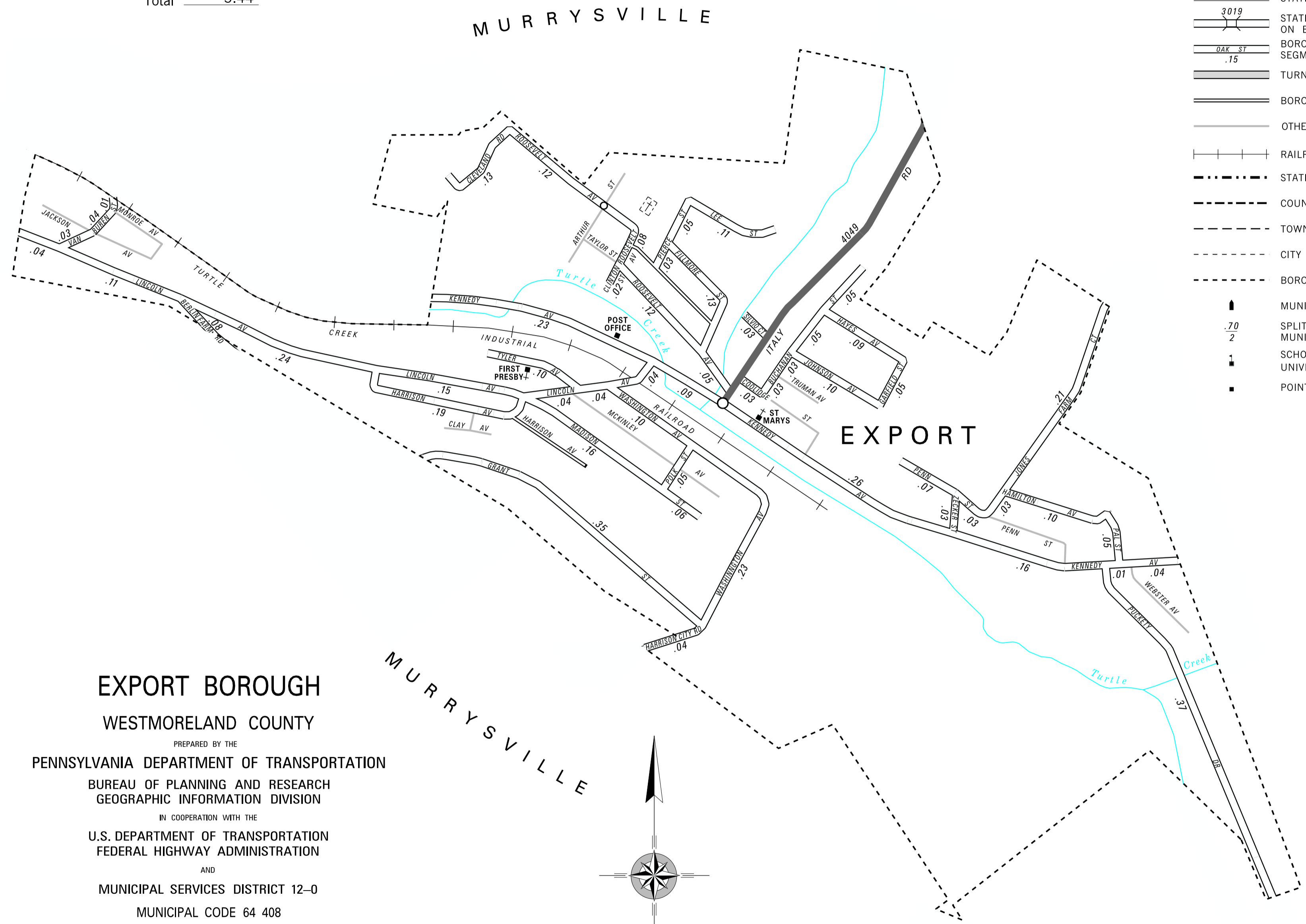


TOTAL MILES	
Borough Road System	5.08
State Highway System	0.36
Total	5.44

POPULATION 917  
(2010 Census)

**LEGEND**

-  LIMITED ACCESS HIGHWAY
-  STATE ROUTE AND NUMBER
-  STATE MAINTAINED BRIDGE ON BOROUGH STREET
-  BOROUGH STREET NAME AND SEGMENT LENGTH IN MILES
-  TURNBACK BOROUGH STREET
-  BOROUGH ALLEY
-  OTHER ROAD
-  RAILROAD
-  STATE BOUNDARY
-  COUNTY BOUNDARY
-  TOWNSHIP BOUNDARY
-  CITY BOUNDARY
-  BOROUGH BOUNDARY
-  MUNICIPAL BUILDING
-  SPLIT MILEAGE BETWEEN MUNICIPALITIES
-  SCHOOL, COLLEGE OR UNIVERSITY
-  POINT OF INTEREST



- BERLIN FARM RD
- BUCHANAN ST
- CLEVELAND RD
- CLINTON ST
- COOLIDGE ST
- FILLMORE ST
- GARFIELD ST
- GRANT ST
- HAMILTON AV
- HARRISON AV
- HARRISON CITY RD
- HAYES AV
- JOHNSON AV
- JONES FARM CT
- KENNEDY AV
- LEE ST
- LINCOLN AV
- MADISON ST
- PAL ST
- PENN ST
- PIERCE ST
- POLK ST
- PUCKETY DR
- ROOSEVELT AV
- SILVIO CT
- TYLER AV
- VAN BUREN ST
- WASHINGTON AV
- ZECKER ST

**EXPORT BOROUGH**  
WESTMORELAND COUNTY

PREPARED BY THE  
PENNSYLVANIA DEPARTMENT OF TRANSPORTATION  
BUREAU OF PLANNING AND RESEARCH  
GEOGRAPHIC INFORMATION DIVISION  
IN COOPERATION WITH THE  
U.S. DEPARTMENT OF TRANSPORTATION  
FEDERAL HIGHWAY ADMINISTRATION  
AND  
MUNICIPAL SERVICES DISTRICT 12-0  
MUNICIPAL CODE 64 408  
REVISED PER FORM 990 DATED 07-20-15

