




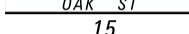











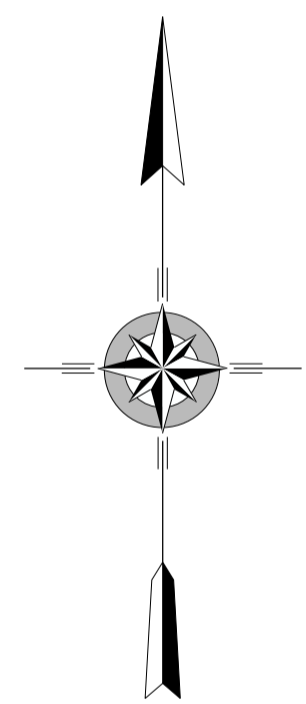
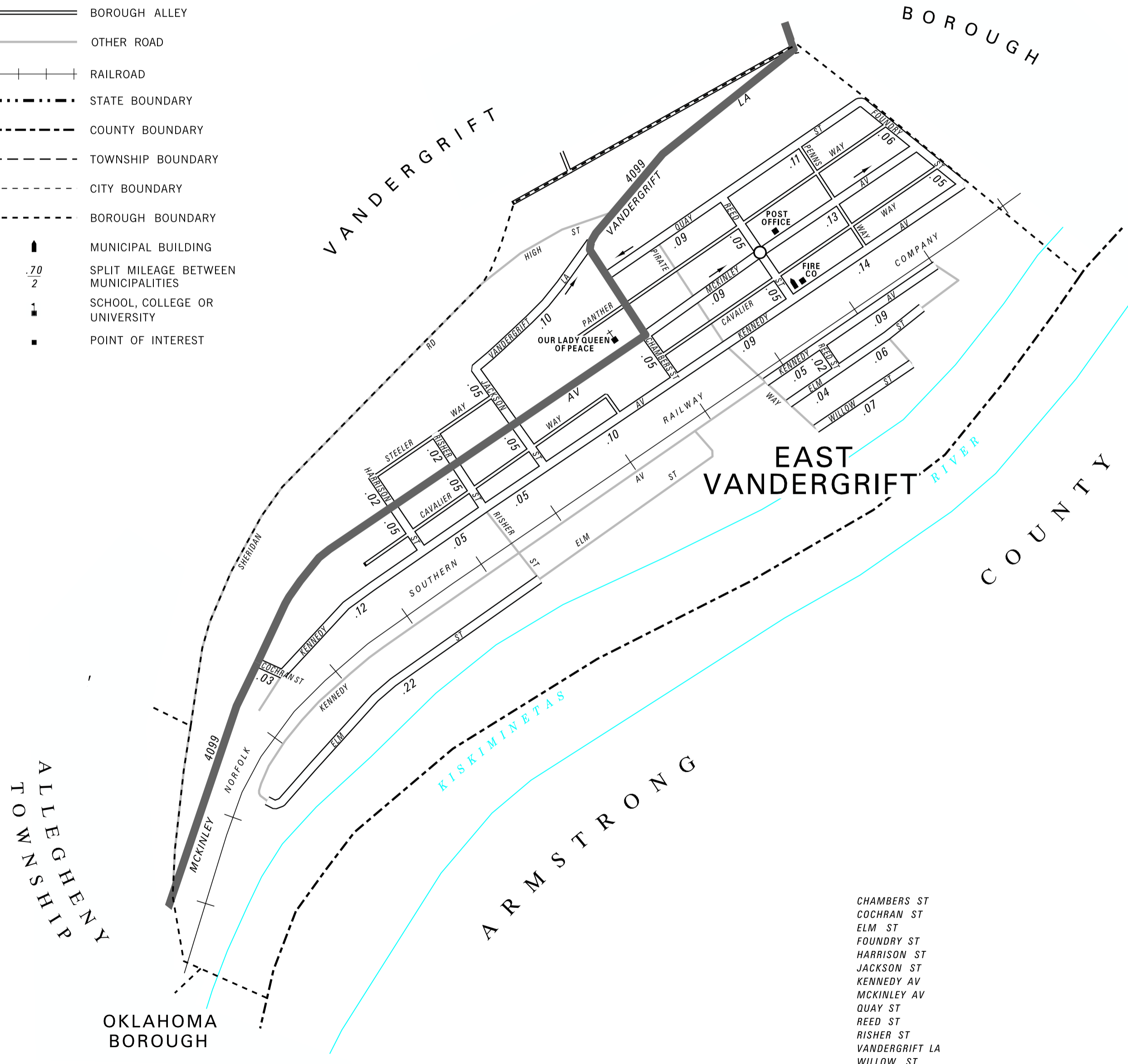


LEGEND

-  LIMITED ACCESS HIGHWAY
-  STATE ROUTE AND NUMBER
-  STATE MAINTAINED BRIDGE ON BOROUGH STREET
-  BOROUGH STREET NAME AND SEGMENT LENGTH IN MILES
-  TURNBACK BOROUGH STREET
-  BOROUGH ALLEY
-  OTHER ROAD
-  RAILROAD
-  STATE BOUNDARY
-  COUNTY BOUNDARY
-  TOWNSHIP BOUNDARY
-  CITY BOUNDARY
-  BOROUGH BOUNDARY
-  MUNICIPAL BUILDING
-  SPLIT MILEAGE BETWEEN MUNICIPALITIES
-  SCHOOL, COLLEGE OR UNIVERSITY
-  POINT OF INTEREST

POPULATION 674
(2010 Census)

TOTAL MILES	
Borough Road System	2.15
State Highway System	.37
Total	2.52



EAST VANDERGRIFT BOROUGH

WESTMORELAND COUNTY

PREPARED BY THE
PENNSYLVANIA DEPARTMENT OF TRANSPORTATION

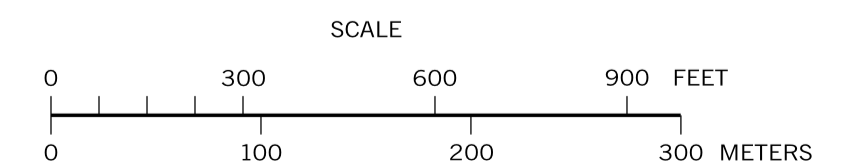
BUREAU OF PLANNING AND RESEARCH
GEOGRAPHIC INFORMATION DIVISION

IN COOPERATION WITH THE
U.S. DEPARTMENT OF TRANSPORTATION
FEDERAL HIGHWAY ADMINISTRATION

AND
MUNICIPAL SERVICES DISTRICT 12-0

MUNICIPAL CODE 64 407

REVISED PER FORM 990 DATED 10-17-13



- CHAMBERS ST
- COCHRAN ST
- ELM ST
- FOUNDRY ST
- HARRISON ST
- JACKSON ST
- KENNEDY AV
- MCKINLEY AV
- QUAY ST
- REED ST
- RISHER ST
- VANDERGRIFT LA
- WILLOW ST