


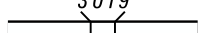

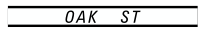
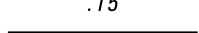










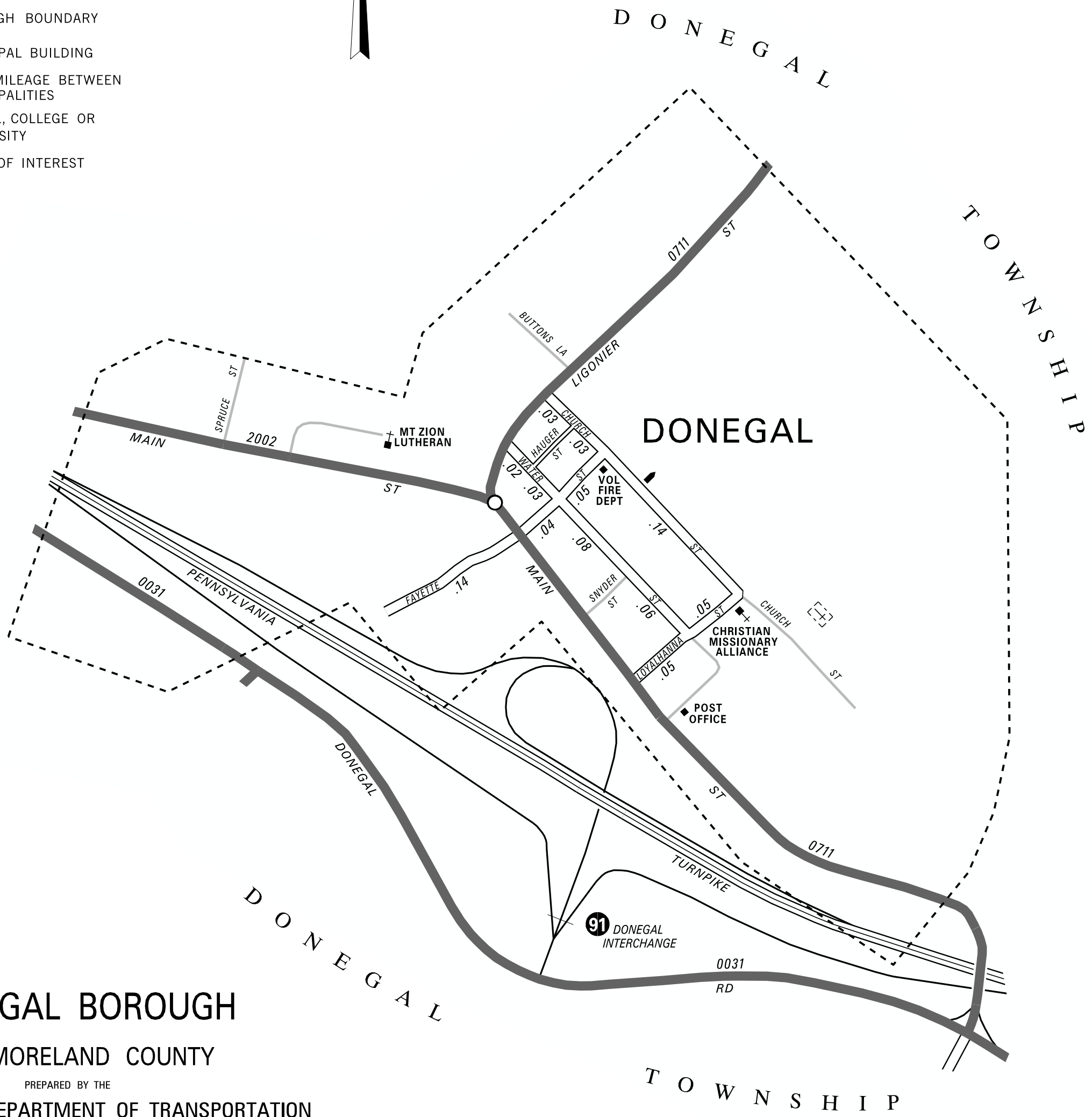
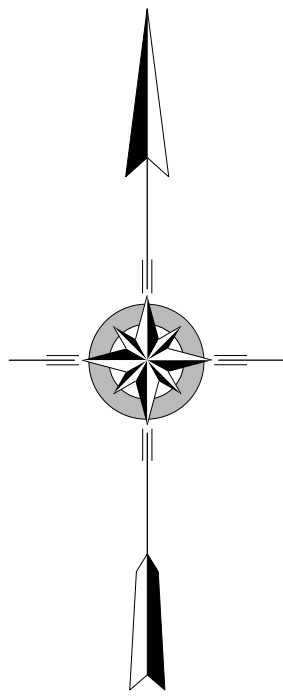


**LEGEND**

POPULATION 120  
(2010 Census)

TOTAL MILES	
Borough Road System	.72
State Highway System	1.37
<b>Total</b>	<b>2.09</b>

-  LIMITED ACCESS HIGHWAY
-  STATE ROUTE AND NUMBER
-  STATE MAINTAINED BRIDGE ON BOROUGH STREET
-  BOROUGH STREET NAME AND SEGMENT LENGTH IN MILES
-  TURNBACK BOROUGH STREET
-  BOROUGH ALLEY
-  OTHER ROAD
-  RAILROAD
-  STATE BOUNDARY
-  COUNTY BOUNDARY
-  TOWNSHIP BOUNDARY
-  CITY BOUNDARY
-  BOROUGH BOUNDARY
-  MUNICIPAL BUILDING
-  SPLIT MILEAGE BETWEEN MUNICIPALITIES
-  SCHOOL, COLLEGE OR UNIVERSITY
-  POINT OF INTEREST



**DONEGAL BOROUGH**

WESTMORELAND COUNTY

PREPARED BY THE

PENNSYLVANIA DEPARTMENT OF TRANSPORTATION

BUREAU OF PLANNING AND RESEARCH  
GEOGRAPHIC INFORMATION DIVISION

IN COOPERATION WITH THE

U.S. DEPARTMENT OF TRANSPORTATION  
FEDERAL HIGHWAY ADMINISTRATION

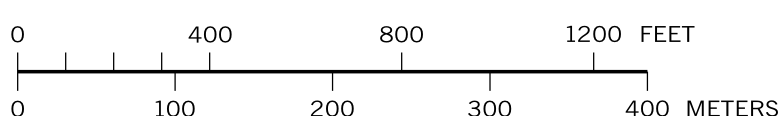
AND

MUNICIPAL SERVICES DISTRICT 12-0

MUNICIPAL CODE 64 406

REVISED PER FORM 990 DATED 11-20-95

SCALE



CHURCH ST  
FAYETTE ST  
LOYALHANNA ST  
WATER ST