
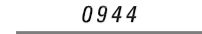
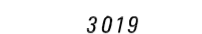
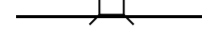
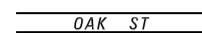
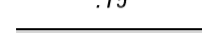













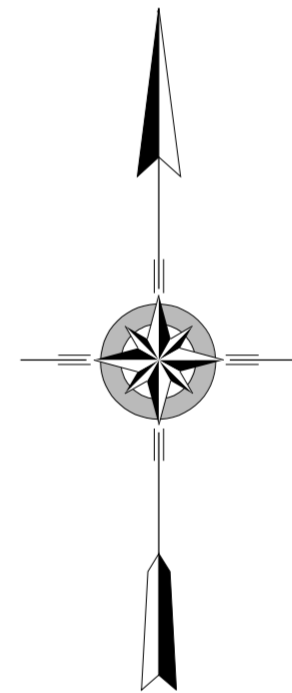
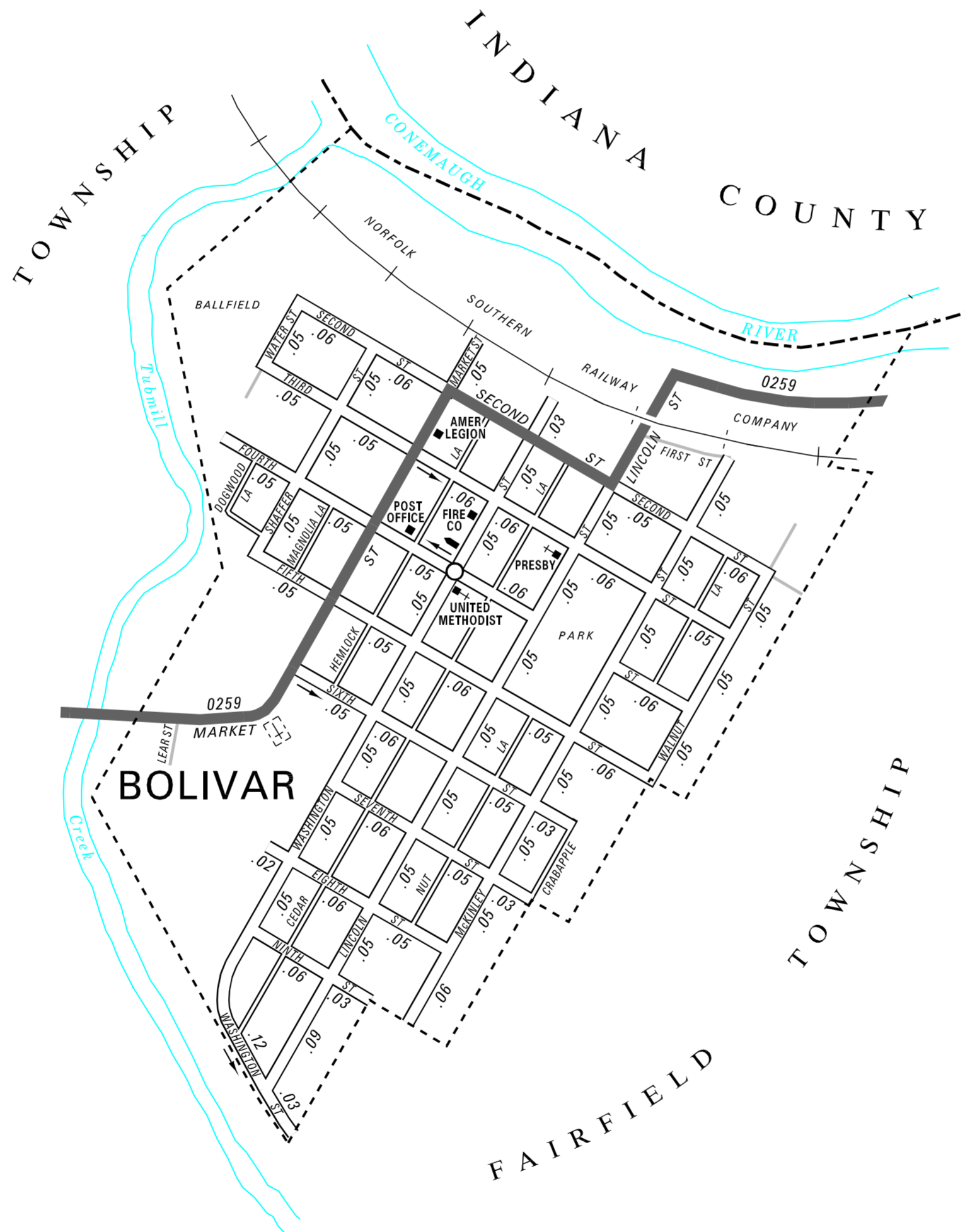
**LEGEND**

-  LIMITED ACCESS HIGHWAY
-  STATE ROUTE AND NUMBER
-  STATE MAINTAINED BRIDGE ON BOROUGH STREET
-  BOROUGH STREET NAME AND SEGMENT LENGTH IN MILES
-  TURNBACK BOROUGH STREET
-  BOROUGH ALLEY
-  OTHER ROAD
-  RAILROAD
-  STATE BOUNDARY
-  COUNTY BOUNDARY
-  TOWNSHIP BOUNDARY
-  CITY BOUNDARY
-  BOROUGH BOUNDARY
-  MUNICIPAL BUILDING
-  SPLIT MILEAGE BETWEEN MUNICIPALITIES
-  SCHOOL, COLLEGE OR UNIVERSITY
-  POINT OF INTEREST

POPULATION 501  
(2000 Census)

TOTAL MILES	
Borough Road System	3.43
State Highway System	.73
Total	4.16

- EIGHTH ST
- FIFTH ST
- FOURTH ST
- LINCOLN ST
- MARKET ST
- McKINLEY ST
- NINTH ST
- SECOND ST
- SEVENTH ST
- SHAFFER ST
- SIXTH ST
- THIRD ST
- WALNUT ST
- WASHINGTON ST
- WATER ST



**BOLIVAR BOROUGH**  
WESTMORELAND COUNTY

PREPARED BY THE  
PENNSYLVANIA DEPARTMENT OF TRANSPORTATION  
BUREAU OF PLANNING AND RESEARCH  
GEOGRAPHIC INFORMATION DIVISION  
IN COOPERATION WITH THE  
U.S. DEPARTMENT OF TRANSPORTATION  
FEDERAL HIGHWAY ADMINISTRATION  
AND  
MUNICIPAL SERVICES DISTRICT 12-0  
MUNICIPAL CODE 64 404  
REVISED PER FORM 990 DATED 8-3-09

