
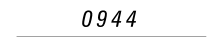
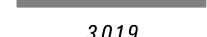

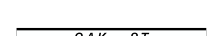
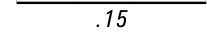







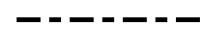


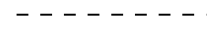
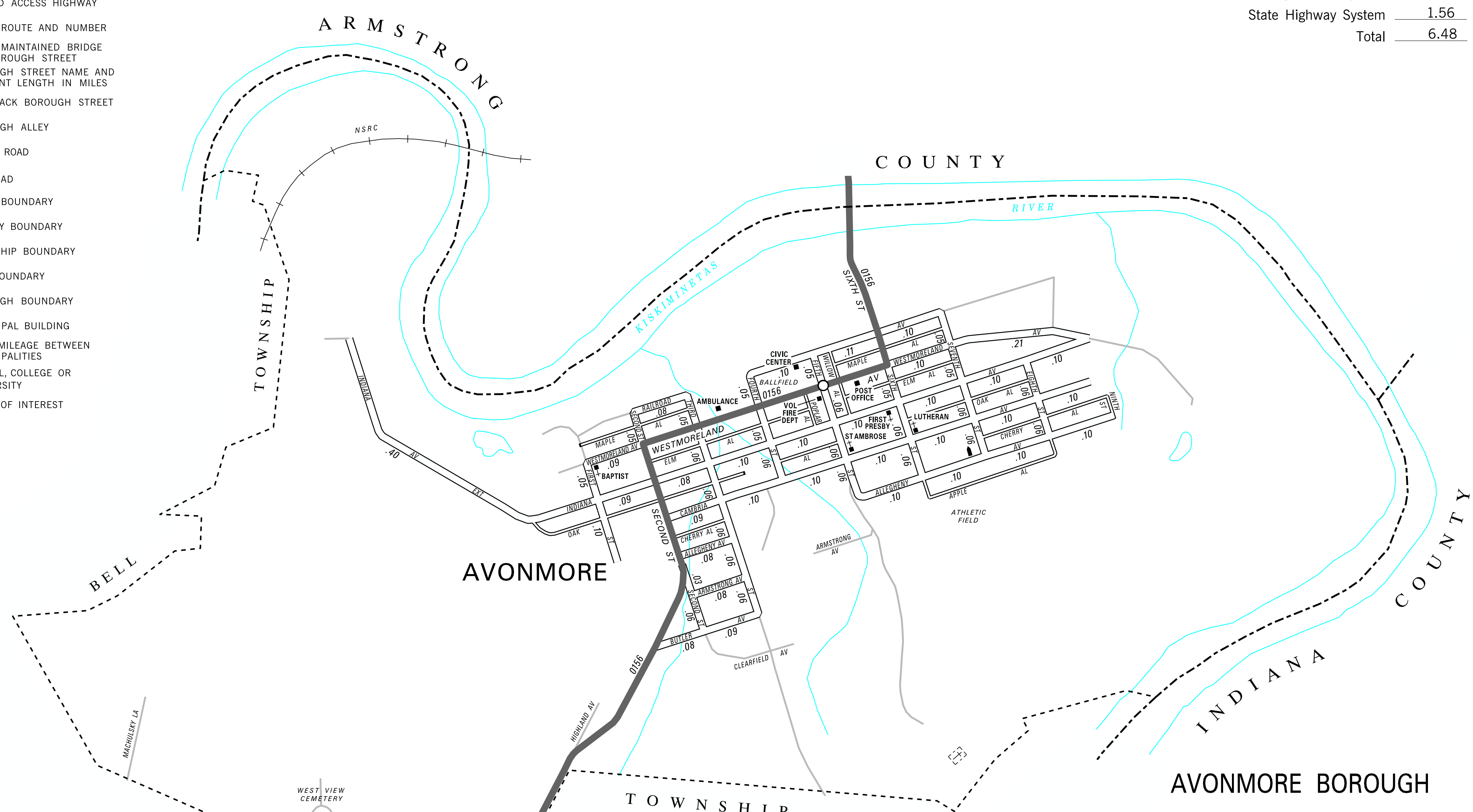


LEGEND

POPULATION 1,011
(2010 Census)

TOTAL MILES	
Borough Road System	4.92
State Highway System	1.56
Total	6.48

-  LIMITED ACCESS HIGHWAY
-  STATE ROUTE AND NUMBER
-  STATE MAINTAINED BRIDGE ON BOROUGH STREET
-  BOROUGH STREET NAME AND SEGMENT LENGTH IN MILES
-  TURNBACK BOROUGH STREET
-  BOROUGH ALLEY
-  OTHER ROAD
-  RAILROAD
-  STATE BOUNDARY
-  COUNTY BOUNDARY
-  TOWNSHIP BOUNDARY
-  CITY BOUNDARY
-  BOROUGH BOUNDARY
-  MUNICIPAL BUILDING
-  SPLIT MILEAGE BETWEEN MUNICIPALITIES
-  SCHOOL, COLLEGE OR UNIVERSITY
-  POINT OF INTEREST



- ALLEGHENY AV
- ARMSTRONG AV
- BUTLER AV
- CAMBRIA AV
- CROSSROAD V ST
- EIGHTH ST
- FIFTH ST
- FIRST ST
- FOURTH ST
- INDIANA AV
- RAILROAD AV
- SECOND ST
- SEVENTH ST
- SIXTH ST
- THIRD ST
- WESTMORELAND AV

AVONMORE BOROUGH
WESTMORELAND COUNTY

PREPARED BY THE
PENNSYLVANIA DEPARTMENT OF TRANSPORTATION
BUREAU OF PLANNING AND RESEARCH
GEOGRAPHIC INFORMATION DIVISION
IN COOPERATION WITH THE
U.S. DEPARTMENT OF TRANSPORTATION
FEDERAL HIGHWAY ADMINISTRATION
AND
MUNICIPAL SERVICES DISTRICT 12-0
MUNICIPAL CODE 64 403
REVISED PER FORM 990 DATED 08-08-13

