
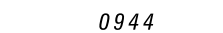
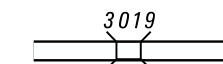
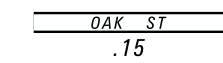






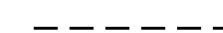



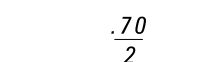


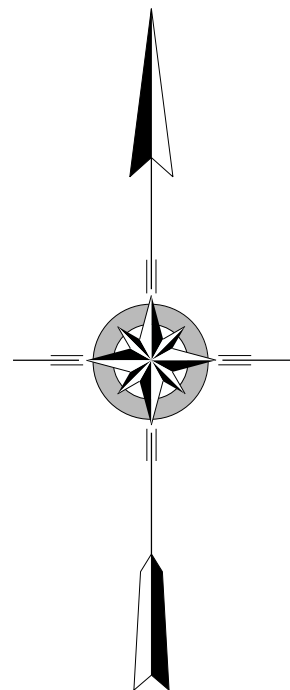
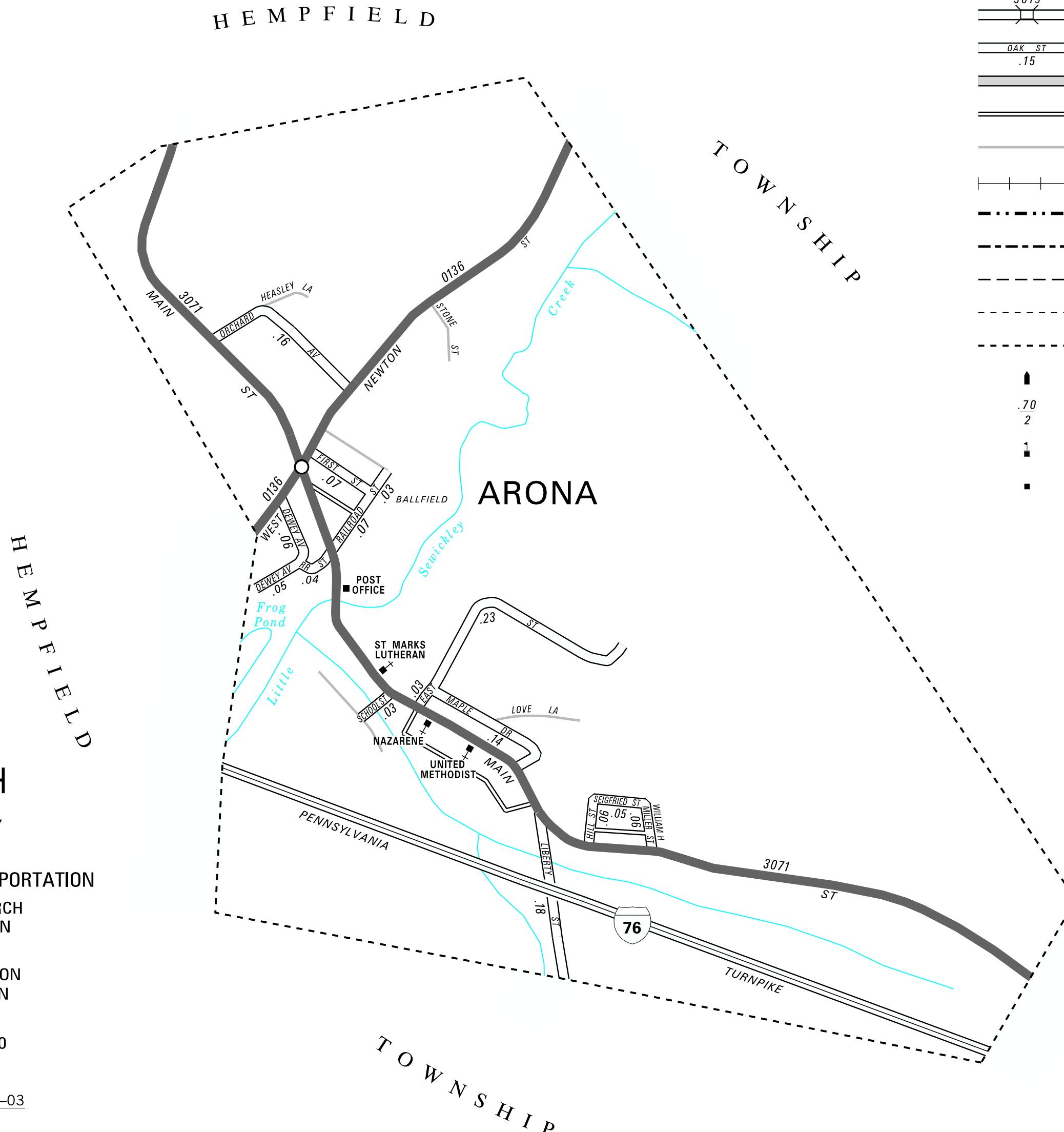


TOTAL MILES	
Borough Road System	1.26
State Highway System	2.24
Total	3.50

POPULATION 370
(2010 Census)

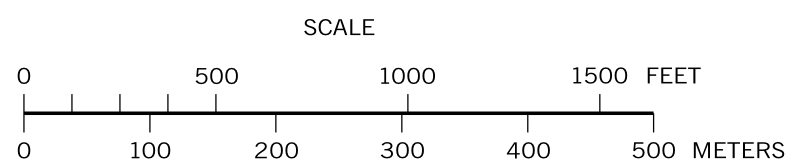
LEGEND

-  LIMITED ACCESS HIGHWAY
-  0944 STATE ROUTE AND NUMBER
-  3019 STATE MAINTAINED BRIDGE ON BOROUGH STREET
-  OAK ST .15 BOROUGH STREET NAME AND SEGMENT LENGTH IN MILES
-  TURNBACK BOROUGH STREET
-  BOROUGH ALLEY
-  OTHER ROAD
-  RAILROAD
-  STATE BOUNDARY
-  COUNTY BOUNDARY
-  TOWNSHIP BOUNDARY
-  CITY BOUNDARY
-  BOROUGH BOUNDARY
-  MUNICIPAL BUILDING
-  .70 / 2 SPLIT MILEAGE BETWEEN MUNICIPALITIES
-  1 SCHOOL, COLLEGE OR UNIVERSITY
-  ■ POINT OF INTEREST



ARONA BOROUGH
WESTMORELAND COUNTY

PREPARED BY THE
PENNSYLVANIA DEPARTMENT OF TRANSPORTATION
BUREAU OF PLANNING AND RESEARCH
GEOGRAPHIC INFORMATION DIVISION
IN COOPERATION WITH THE
U.S. DEPARTMENT OF TRANSPORTATION
FEDERAL HIGHWAY ADMINISTRATION
AND
MUNICIPAL SERVICES DISTRICT 12-0
MUNICIPAL CODE 64 402
REVISED PER FORM 990 DATED 10-23-03



- DEWEY ST
- EAST ST
- FIRST ST
- HILL ST
- LIBERTY ST
- MAPLE DR
- ORCHARD AV
- RAILROAD ST
- SCHOOL ST
- SEIGFRIED ST
- WILLIAM H MILLER ST