
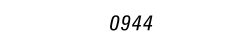
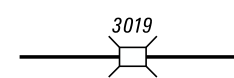
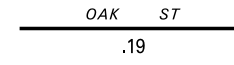








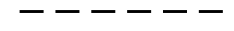
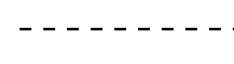


LEGEND

-  LIMITED ACCESS HIGHWAY
-  STATE ROUTE AND NUMBER
-  STATE MAINTAINED BRIDGE ON CITY STREET
-  CITY STREET NAME AND SEGMENT LENGTH IN MILES
-  TURNBACK CITY STREET
-  OTHER ROAD
-  COUNTY ROAD
-  RAILROAD
-  STATE BOUNDARY
-  COUNTY BOUNDARY
-  TOWNSHIP BOUNDARY
-  CITY OR BOROUGH BOUNDARY
-  MUNICIPAL BUILDING
-  SPLIT MILEAGE BETWEEN MUNICIPALITIES

- ALCOA AV
- CAMP AV
- CATAWBA ST
- CHERRY ST
- CONSTITUTION BLVD
- DR THOMAS BLVD
- DREY ST
- DUNN ST
- EIGHTEENTH ST
- EQUATOR ST
- EWING ST
- FERRY ST
- FIFTEENTH ST
- FIFTH AV
- FOURTEENTH ST
- FOURTH AV
- FREEPORT RD
- FRUEND ST
- HORNE BLVD
- IROQUOIS DR
- IVY ST
- KENNETH AV
- KENVA ST
- KIMBALL AV
- LEISHMAN AV
- LIBERTY AV
- MCCANDLESS ST
- MCKEAN ST
- MOHAWK DR
- MOORE ST
- MURRAY AV
- NORTH ST
- OAK ST
- ORANGE ST
- PINE ST
- PROCTOR ST
- RANKIN ST
- RICHMOND ST
- RIDGE AV
- RIVERSIDE DR
- ROSALIA ST
- SENECA AV
- SEVENTEENTH ST
- SIXTEENTH ST
- SIXTH AV
- SPRUCE ST
- TAYLOR AV
- THIRD AV
- VICTORIA AV
- VINE AV
- WARREN AV
- WASHINGTON ST
- WOODBINE AV
- WOODMONT AV

TOTAL MILES	
City Street System	21.94
State Highway System	00.00
Total	21.94



POPULATION 5,157
(2010 Census)

CITY OF ARNOLD
WESTMORELAND COUNTY

PREPARED BY THE
PENNSYLVANIA DEPARTMENT OF TRANSPORTATION
 BUREAU OF PLANNING AND RESEARCH
 GEOGRAPHIC INFORMATION DIVISION
 IN COOPERATION WITH THE
U.S. DEPARTMENT OF TRANSPORTATION
 FEDERAL HIGHWAY ADMINISTRATION
 MUNICIPAL CODE 64 301
 REVISED PER FORM 990 DATED 3-29-12

