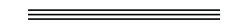
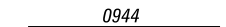

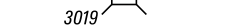
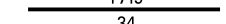










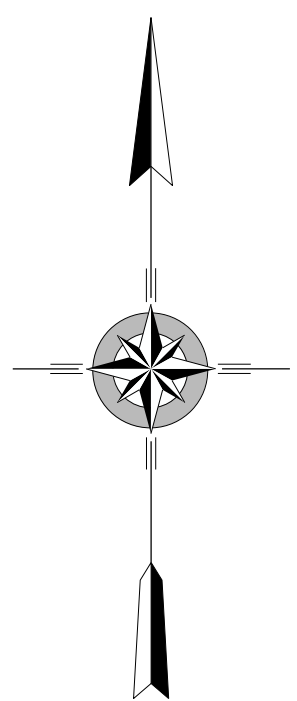
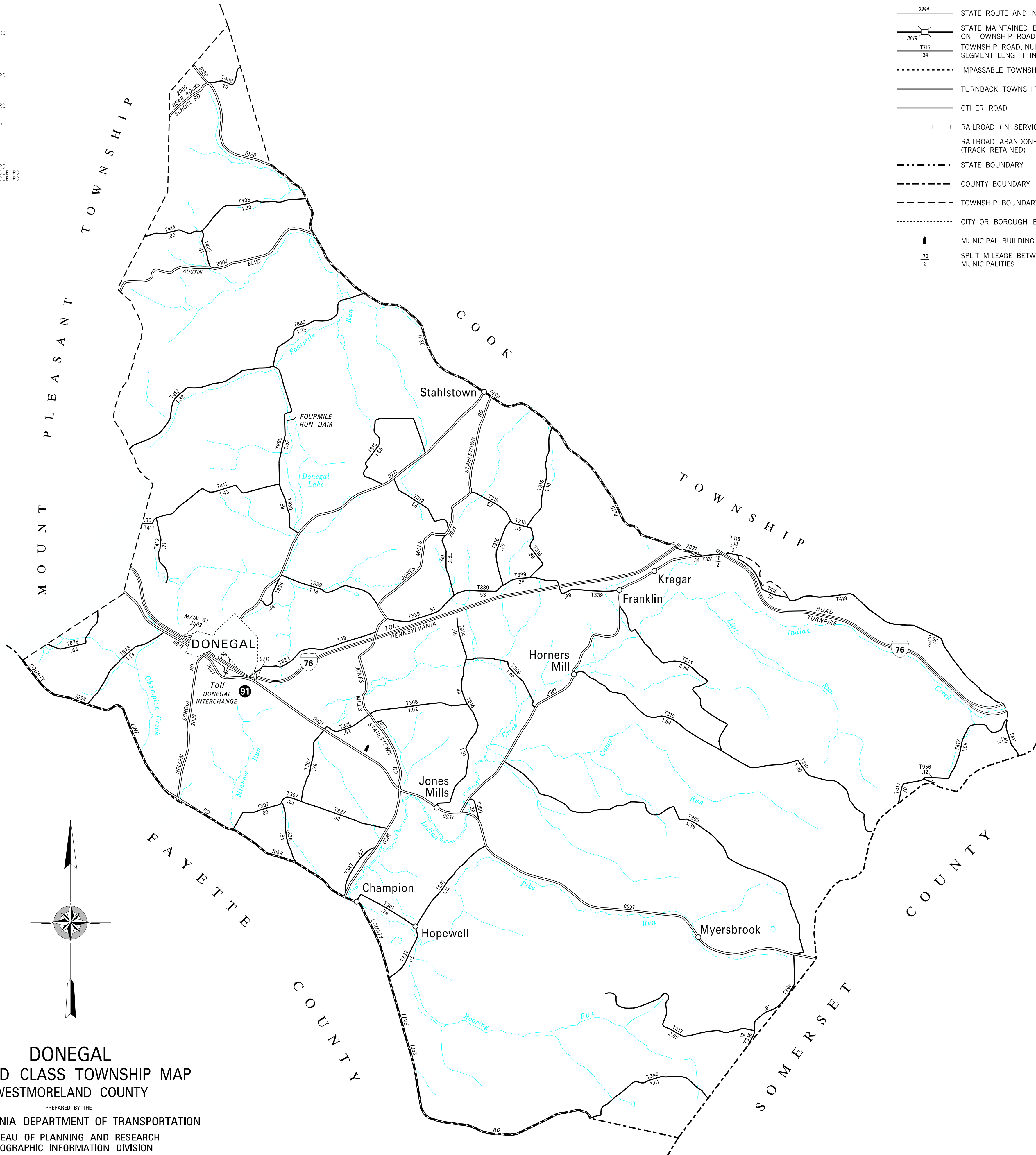


301 ROARING RUN RD
 305 CAMP RUN RD
 307 MOUNTAIN VIEW RD
 308 SCHOOL HOUSE LA
 309 HUNTERS LA
 310 AUKERMAN RD
 312 OBER RD
 313 FORT HILL RD
 314 SKYVIEW RD
 315 OAK RD
 316 KREGAR RD
 317 PAINTER ROCK RD
 331 EMERT RD
 332 TANNERY RD
 333 SNYDER RD
 335 NEDROW RD
 336 SARAH LA
 337 MT OLIVE RD
 339 OLD FRANKLIN RD
 346 FIRE TOWER RD
 347 OLD RT 711 RD
 350 VETERAN LA
 405 RIDGE RD
 406 BARLOCK FRYE RD
 409 HOOVER RD
 411 HARR RD
 412 ROCK CANYON RD
 413 STAIRS RD
 414 EVERGREEN LA
 417 TUNNEL RD
 418 FELGAR RD
 876 CUMMINGS RD
 878 THOMPSON RD
 880 DONEGAL LAKE RD
 913 UPPER TABERNACLE RD
 914 LOWER TABERNACLE RD
 916 SOUTH PENN RD
 956 BY-PASS RD

LEGEND

-  LIMITED ACCESS HIGHWAY
-  STATE ROUTE AND NUMBER
-  STATE MAINTAINED BRIDGE ON TOWNSHIP ROAD
-  TOWNSHIP ROAD, NUMBER AND SEGMENT LENGTH IN MILES
-  IMPASSABLE TOWNSHIP ROAD
-  TURNBACK TOWNSHIP ROAD
-  OTHER ROAD
-  RAILROAD (IN SERVICE)
-  RAILROAD ABANDONED (TRACK RETAINED)
-  STATE BOUNDARY
-  COUNTY BOUNDARY
-  TOWNSHIP BOUNDARY
-  CITY OR BOROUGH BOUNDARY
-  MUNICIPAL BUILDING
-  SPLIT MILEAGE BETWEEN MUNICIPALITIES



**DONEGAL
 SECOND CLASS TOWNSHIP MAP
 WESTMORELAND COUNTY**

PREPARED BY THE
PENNSYLVANIA DEPARTMENT OF TRANSPORTATION

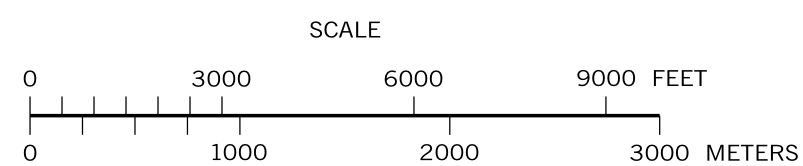
BUREAU OF PLANNING AND RESEARCH
 GEOGRAPHIC INFORMATION DIVISION

IN COOPERATION WITH THE
**U.S. DEPARTMENT OF TRANSPORTATION
 FEDERAL HIGHWAY ADMINISTRATION**

MUNICIPAL CODE 64 205

THIS MAP IS PUBLISHED AS A SUPPLEMENTAL
 DOCUMENTATION OF LIQUID FUELS TAX FUND MILEAGES

REVISED PER FORM 990 DATED 9-24-18



COPIES OF THIS MAP ARE AVAILABLE AT NOMINAL COST
 CONTACT:

PENNSYLVANIA DEPARTMENT OF TRANSPORTATION
 SALES STORE
 P.O. BOX 3451
 HARRISBURG, PENNSYLVANIA 17105-3451
 TELEPHONE: (717)787-6746

TOTAL MILES	
Township Road System	<u>54.57</u>
State Highway System	<u>38.94</u>
Total	<u>93.51</u>