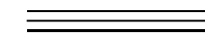
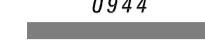
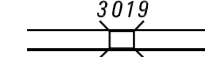
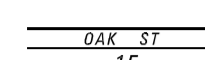




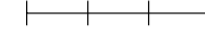


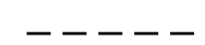




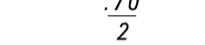
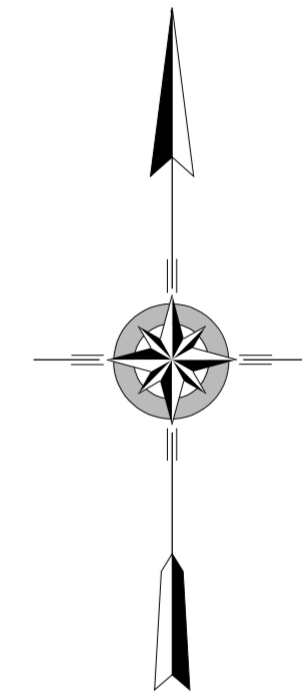
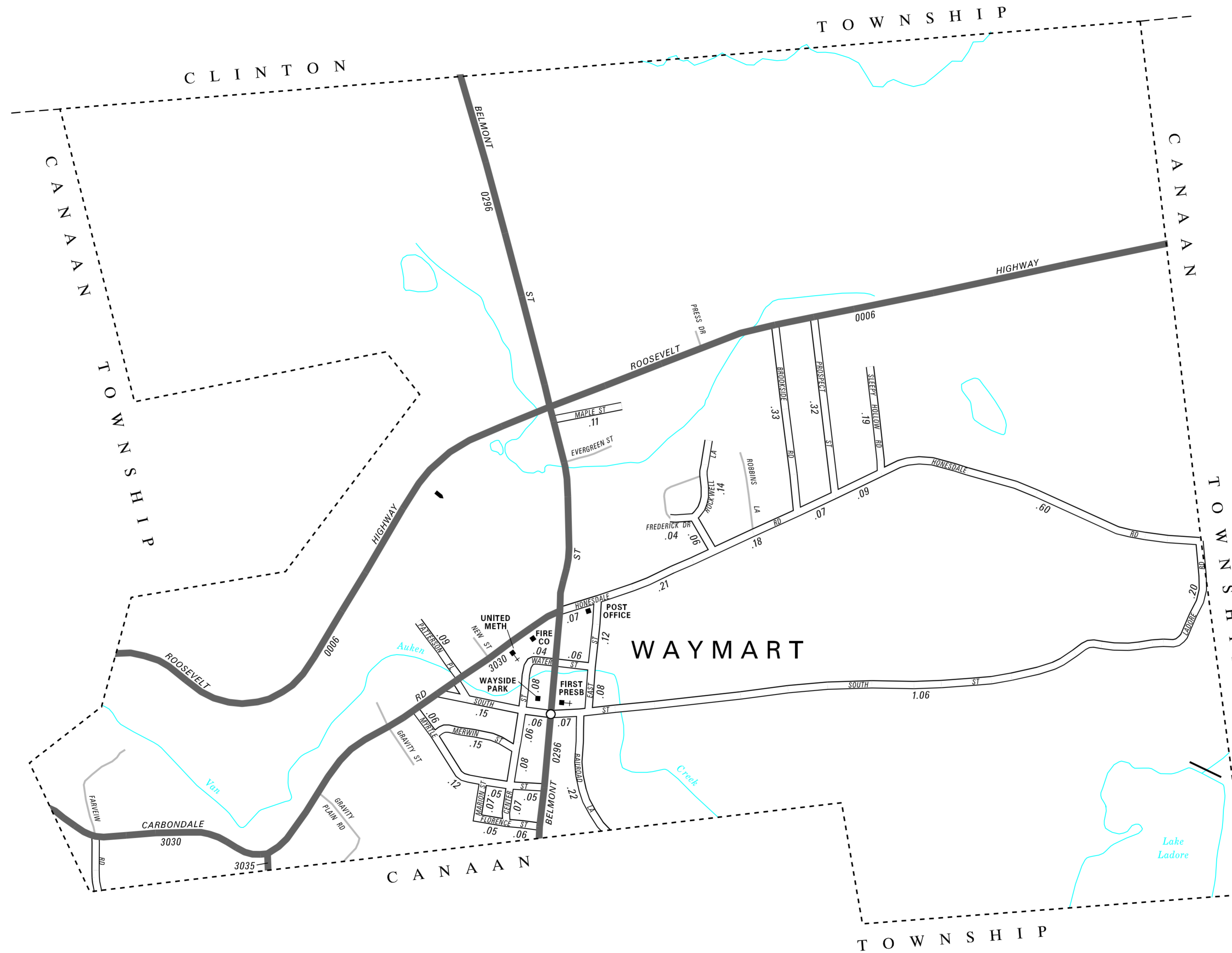


LEGEND

-  LIMITED ACCESS HIGHWAY
-  STATE ROUTE AND NUMBER
-  STATE MAINTAINED BRIDGE ON BOROUGH STREET
-  BOROUGH STREET NAME AND SEGMENT LENGTH IN MILES
-  TURNBACK BOROUGH STREET
-  BOROUGH ALLEY
-  OTHER ROAD
-  RAILROAD
-  STATE BOUNDARY
-  COUNTY BOUNDARY
-  TOWNSHIP BOUNDARY
-  CITY BOUNDARY
-  BOROUGH BOUNDARY
-  MUNICIPAL BUILDING
-  SPLIT MILEAGE BETWEEN MUNICIPALITIES
-  SCHOOL, COLLEGE OR UNIVERSITY
-  POINT OF INTEREST

POPULATION 1,429
(2000 Census)

TOTAL MILES	
Borough Road System	5.46*
State Highway System	4.50
Total	9.96



WAYMART BOROUGH

WAYNE COUNTY

PREPARED BY THE
PENNSYLVANIA DEPARTMENT OF TRANSPORTATION
BUREAU OF PLANNING AND RESEARCH
GEOGRAPHIC INFORMATION DIVISION

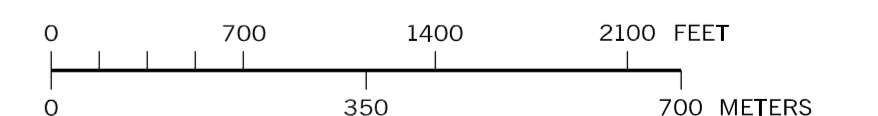
IN COOPERATION WITH THE
U.S. DEPARTMENT OF TRANSPORTATION
FEDERAL HIGHWAY ADMINISTRATION

AND
MUNICIPAL SERVICES DISTRICT 4-0

MUNICIPAL CODE 63 406

REVISED PER FORM 990 DATED 12-24-07

SCALE



- BROOKSIDE RD
- CENTER ST
- EAST ST
- FLORENCE ST
- FREDERICK DR
- HONESDALE RD
- LADDRE RD
- MAPLE ST
- MARION ST
- MERWIN ST
- MYRTLE ST
- PATTERSON PL
- PROSPECT ST
- RAILROAD LA
- ROCKWELL LA
- SLEEPY HOLLOW RD
- SOUTH ST
- WATER ST