

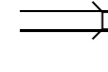
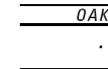





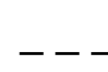
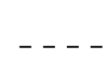






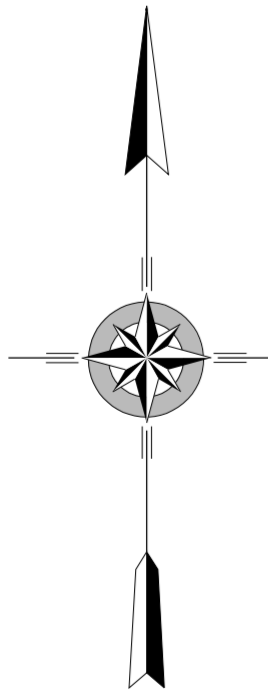
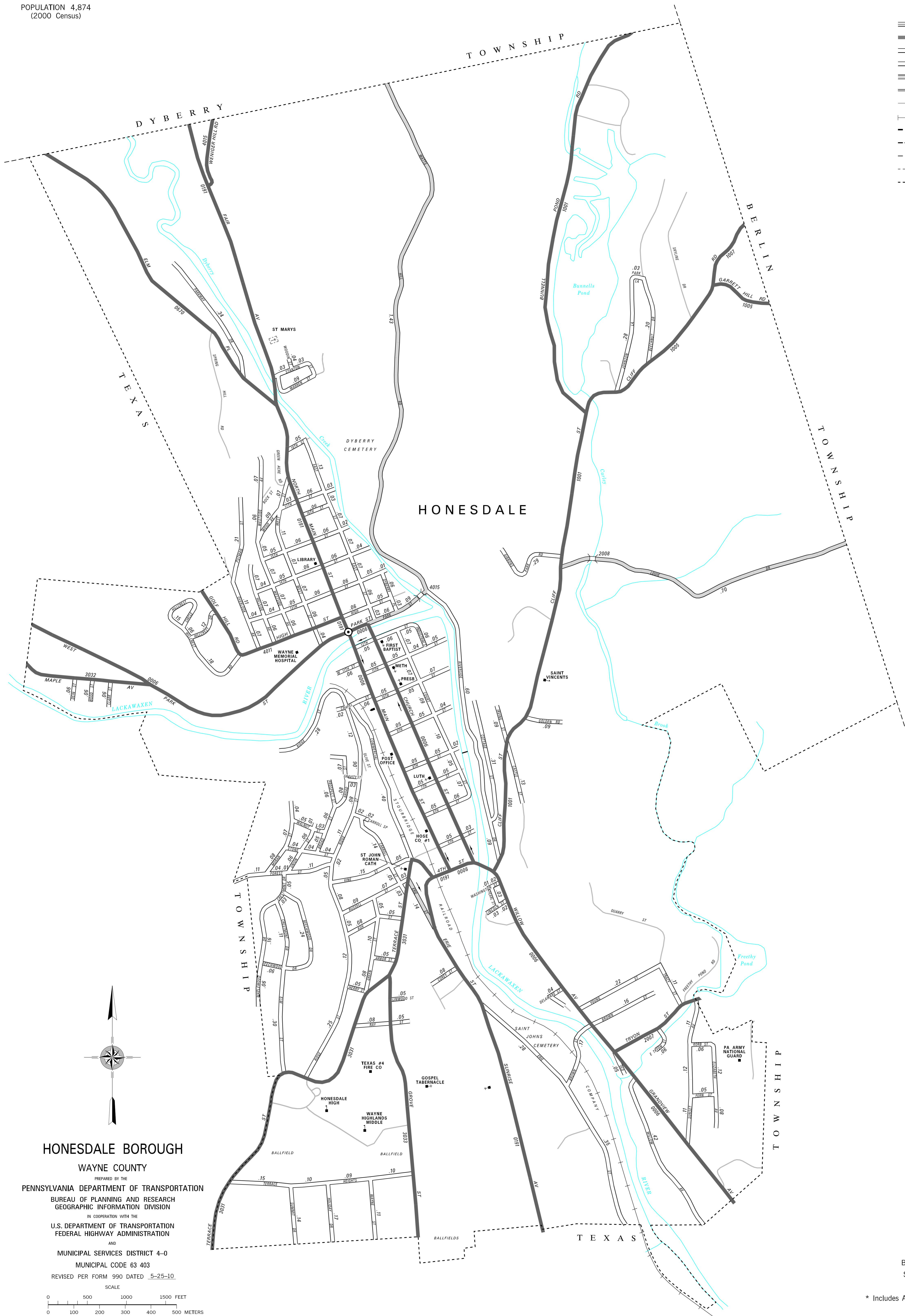


POPULATION 4,874  
(2000 Census)

**LEGEND**

-  LIMITED ACCESS HIGHWAY
-  STATE ROUTE AND NUMBER
-  STATE MAINTAINED BRIDGE ON BOROUGH STREET
-  BOROUGH STREET NAME AND SEGMENT LENGTH IN MILES
-  TURNBACK BOROUGH STREET
-  BOROUGH ALLEY
-  OTHER ROAD
-  RAILROAD
-  STATE BOUNDARY
-  COUNTY BOUNDARY
-  TOWNSHIP BOUNDARY
-  CITY BOUNDARY
-  BOROUGH BOUNDARY
-  MUNICIPAL BUILDING
-  SPLIT MILEAGE BETWEEN MUNICIPALITIES
-  SCHOOL, COLLEGE OR UNIVERSITY
-  POINT OF INTEREST

- ARBOR ST
- ASH ST
- BEECHNUT DR
- BEECHWOOD DR
- BROAD ST
- BROWN ST
- CARROLL ST
- CASTLE ST
- CHAPEL ST
- CHERRY ST
- CLARK ST
- COMMERCIAL ST
- COREY ST
- COTTAGE ST
- COURT ST
- CRESTMONT DR
- DEIN ST
- DELAWARE AV
- DYBERRY PL
- EAST CARROLL SPUR
- EAST ST
- EAST TRYON ST
- EIGHTEENTH ST
- EIGHTH ST
- ELEVENTH ST
- ELIZABETH AV
- ELM ST
- ERIE ST
- FERN ST
- FIFTEENTH ST
- FIFTH ST
- FOREST ST
- FOURTEENTH ST
- GIBBONS PARK RD
- GOLDEN RD
- GRAVITY ST
- GREEN ST
- HIGH ST
- HILLCREST CIR
- HILLCREST DR
- HILLCREST RD
- HILLSIDE AV
- HOLIDAY DR
- INDUSTRIAL ST
- IRVING ST
- JOHNSON LA
- KORB ST
- LINCOLN ST
- LINWOOD ST
- LOUIE DR
- MAPLEWOOD DR
- MORAN ST
- NINTH ST
- OLD WILLOW AV
- OVERLOOK AV
- PARK LA
- PARK ST
- PARKWAY DR
- PEARL ST
- PROSPECT ST
- PUTMAN ST
- RAY ST
- RIDGE ST
- RIVERSIDE DR
- RUSSELL ST
- SEVENTEENTH ST
- SEVENTH ST
- SIXTEENTH ST
- SIXTH ST
- STANTON ST
- STONE ST
- SUMMIT DR
- SUNSET AV
- TENTH ST
- TERRACE HEIGHTS
- THIRTEENTH ST
- TRACY ST
- TWELFTH ST
- UNION ST
- VINE ST
- WALNUT ST
- WARREN ST
- WASHINGTON ST
- WATTS HILL RD
- WAYNE ST
- WEST ST
- WESTSIDE AV
- WOOD AV
- WOODIN ST
- YOUNG ST

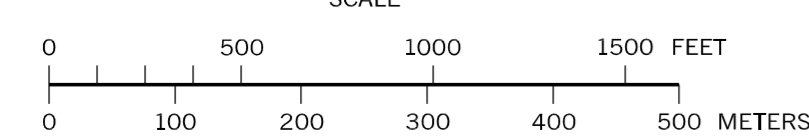


**HONESDALE BOROUGH**  
WAYNE COUNTY

PREPARED BY THE  
PENNSYLVANIA DEPARTMENT OF TRANSPORTATION  
BUREAU OF PLANNING AND RESEARCH  
GEOGRAPHIC INFORMATION DIVISION

IN COOPERATION WITH THE  
U.S. DEPARTMENT OF TRANSPORTATION  
FEDERAL HIGHWAY ADMINISTRATION

AND  
MUNICIPAL SERVICES DISTRICT 4-0  
MUNICIPAL CODE 63 403  
REVISED PER FORM 990 DATED 5-25-10



TOTAL MILES	
Borough Road System	19.21*
State Highway System	12.28
Total	31.49

\* Includes ACT 32 Turnback Mileage of 2.42