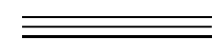
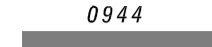
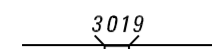
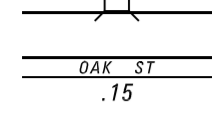

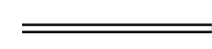



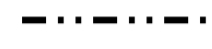
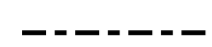


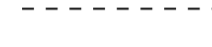

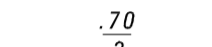
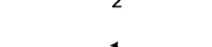
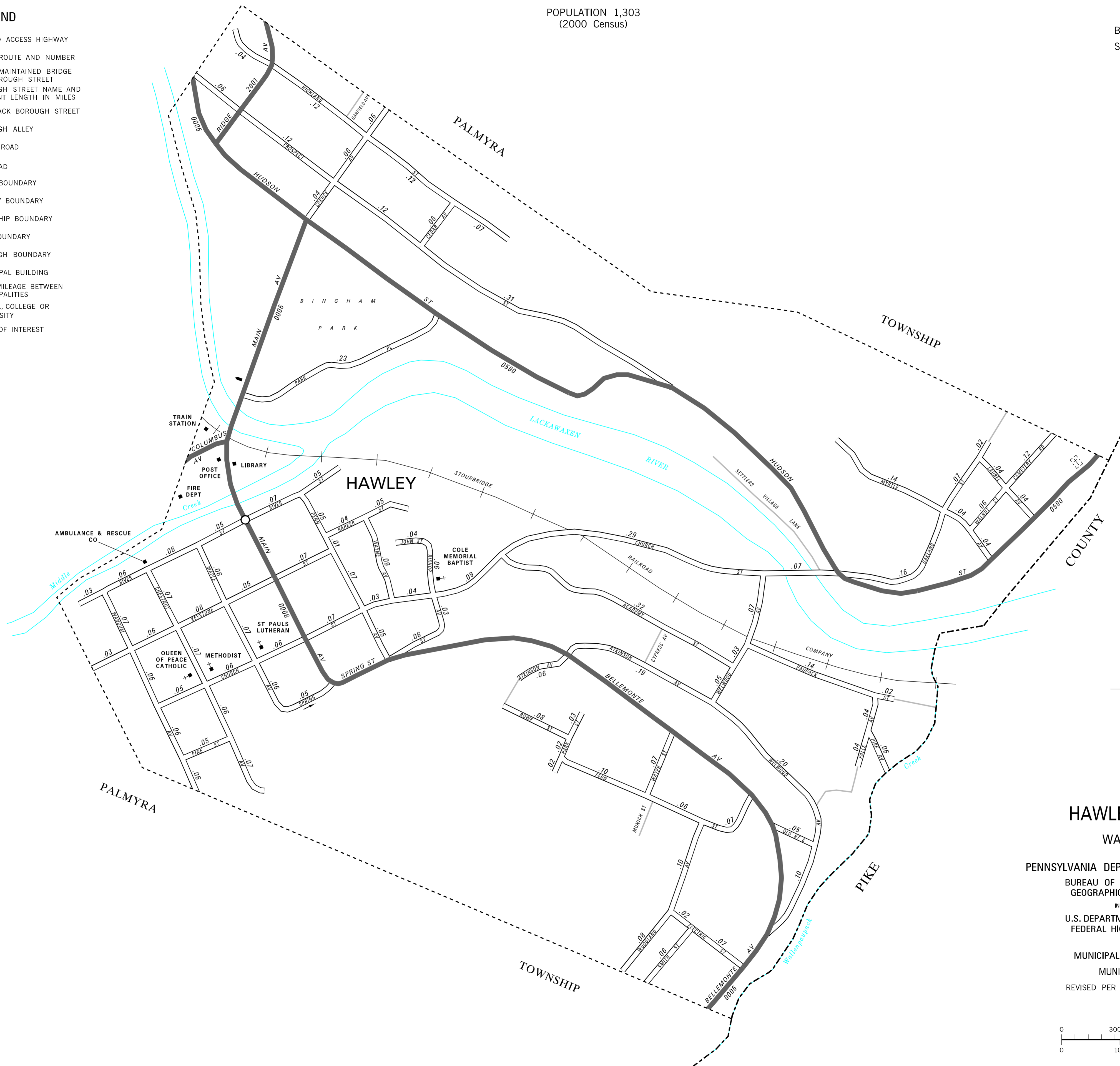


**LEGEND**

-  LIMITED ACCESS HIGHWAY
-  STATE ROUTE AND NUMBER
-  STATE MAINTAINED BRIDGE ON BOROUGH STREET
-  BOROUGH STREET NAME AND SEGMENT LENGTH IN MILES
-  TURNBACK BOROUGH STREET
-  BOROUGH ALLEY
-  OTHER ROAD
-  RAILROAD
-  STATE BOUNDARY
-  COUNTY BOUNDARY
-  TOWNSHIP BOUNDARY
-  CITY BOUNDARY
-  BOROUGH BOUNDARY
-  MUNICIPAL BUILDING
-  SPLIT MILEAGE BETWEEN MUNICIPALITIES
-  SCHOOL, COLLEGE OR UNIVERSITY
-  POINT OF INTEREST

POPULATION 1,303  
(2000 Census)

TOTAL MILES	
Borough Road System	7.00
State Highway System	2.74
<b>Total</b>	<b>9.74</b>



- ACADEMY ST
- ATKINSON AV
- BARKER ST
- BISHOP AV
- CEDAR AV
- CEMETERY RD
- CHESTNUT AV
- CHURCH ST
- ELECTRIC ST
- FALLS AV
- FERN ST
- HIGHLAND ST
- JOHN ST
- KEYSTONE ST
- LAUREL AV
- MAPLE AV
- MYRTLE AV
- OAKLAND ST
- OLD ROUTE 6
- PARK PL
- PARK ST
- PAUPACK ST
- PENN AV
- PIKE AV
- PINE ST
- PROSPECT ST
- RIVER ST
- ROWE ST
- SMITH ST
- SPRING ST
- SPRUCE AV
- WALNUT ST
- WANGUM AV
- WATER ST
- WAYNE AV
- WELWOOD AV
- WOODLAND AV

**HAWLEY BOROUGH**

WAYNE COUNTY

PREPARED BY THE  
**PENNSYLVANIA DEPARTMENT OF TRANSPORTATION**  
 BUREAU OF PLANNING AND RESEARCH  
 GEOGRAPHIC INFORMATION DIVISION  
 IN COOPERATION WITH THE  
 U.S. DEPARTMENT OF TRANSPORTATION  
 FEDERAL HIGHWAY ADMINISTRATION  
 AND  
 MUNICIPAL SERVICES DISTRICT 4-0  
 MUNICIPAL CODE 63 402  
 REVISED PER FORM 990 DATED 5-27-08

