

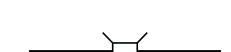
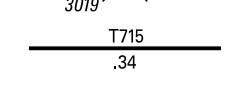











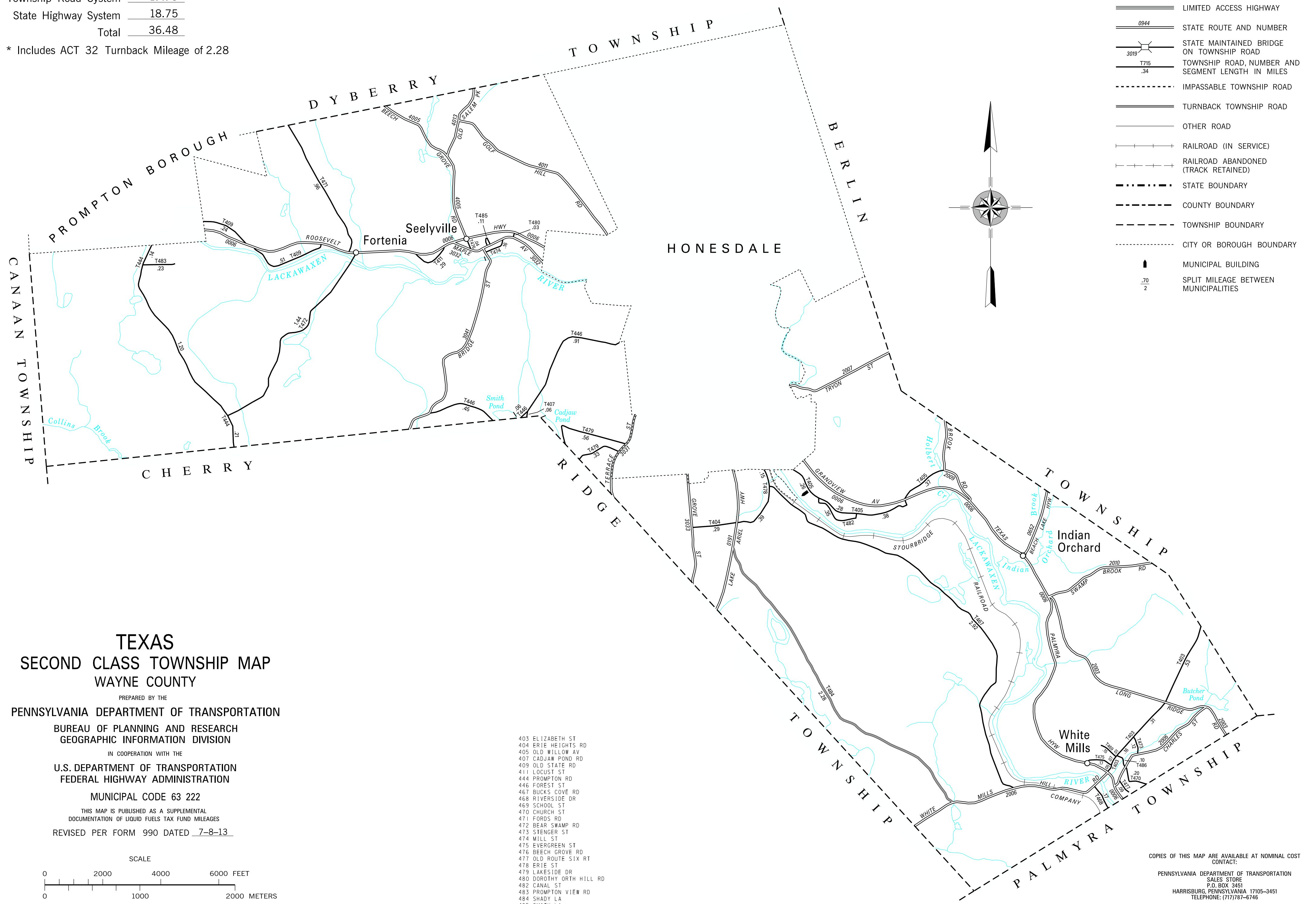
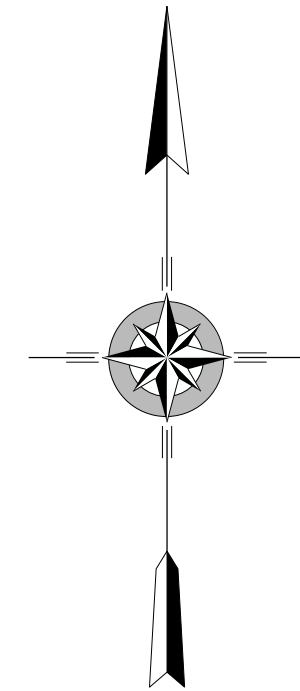


TOTAL MILES  
 Township Road System 17.73\*  
 State Highway System 18.75  
 Total 36.48

\* Includes ACT 32 Turnback Mileage of 2.28

**LEGEND**

-  LIMITED ACCESS HIGHWAY
-  STATE ROUTE AND NUMBER
-  STATE MAINTAINED BRIDGE ON TOWNSHIP ROAD
-  TOWNSHIP ROAD, NUMBER AND SEGMENT LENGTH IN MILES
-  IMPASSABLE TOWNSHIP ROAD
-  TURNBACK TOWNSHIP ROAD
-  OTHER ROAD
-  RAILROAD (IN SERVICE)
-  RAILROAD ABANDONED (TRACK RETAINED)
-  STATE BOUNDARY
-  COUNTY BOUNDARY
-  TOWNSHIP BOUNDARY
-  CITY OR BOROUGH BOUNDARY
-  MUNICIPAL BUILDING
-  SPLIT MILEAGE BETWEEN MUNICIPALITIES



**TEXAS  
 SECOND CLASS TOWNSHIP MAP  
 WAYNE COUNTY**

PREPARED BY THE  
**PENNSYLVANIA DEPARTMENT OF TRANSPORTATION**

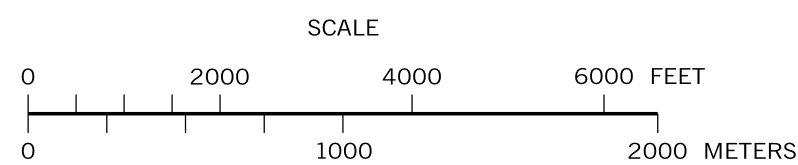
BUREAU OF PLANNING AND RESEARCH  
 GEOGRAPHIC INFORMATION DIVISION

IN COOPERATION WITH THE  
 U.S. DEPARTMENT OF TRANSPORTATION  
 FEDERAL HIGHWAY ADMINISTRATION

MUNICIPAL CODE 63 222

THIS MAP IS PUBLISHED AS A SUPPLEMENTAL  
 DOCUMENTATION OF LIQUID FUELS TAX FUND MILEAGES

REVISED PER FORM 990 DATED 7-8-13



- 403 ELIZABETH ST
- 404 ERIE HEIGHTS RD
- 405 OLD WILLOW AV
- 407 CADJAW POND RD
- 409 OLD STATE RD
- 411 LOCUST ST
- 444 PROMPTON RD
- 446 FOREST ST
- 467 BUCKS COVE RD
- 468 RIVERSIDE DR
- 469 SCHOOL ST
- 470 CHURCH ST
- 471 FORDS RD
- 472 BEAR SWAMP RD
- 473 STENGER ST
- 474 MILL ST
- 475 EVERGREEN ST
- 476 BEECH GROVE RD
- 477 OLD ROUTE SIX RT
- 478 ERIE ST
- 479 LAKESIDE DR
- 480 DOROTHY ORTH HILL RD
- 482 CANAL ST
- 483 PROMPTON VIEW RD
- 484 SHADY LA
- 485 SMITH LA
- 486 ASH ST

COPIES OF THIS MAP ARE AVAILABLE AT NOMINAL COST CONTACT:  
 PENNSYLVANIA DEPARTMENT OF TRANSPORTATION  
 SALES STORE  
 P.O. BOX 3451  
 HARRISBURG, PENNSYLVANIA 17105-3451  
 TELEPHONE: (717)787-6746