












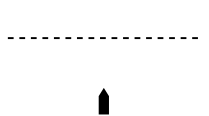
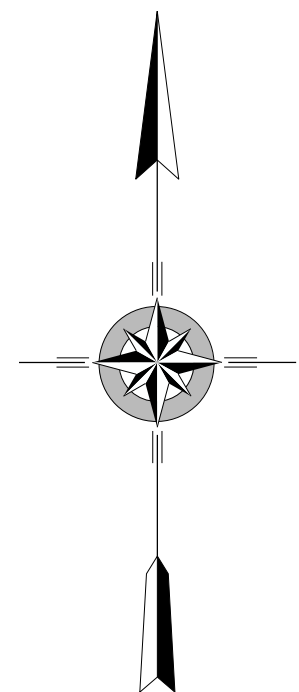
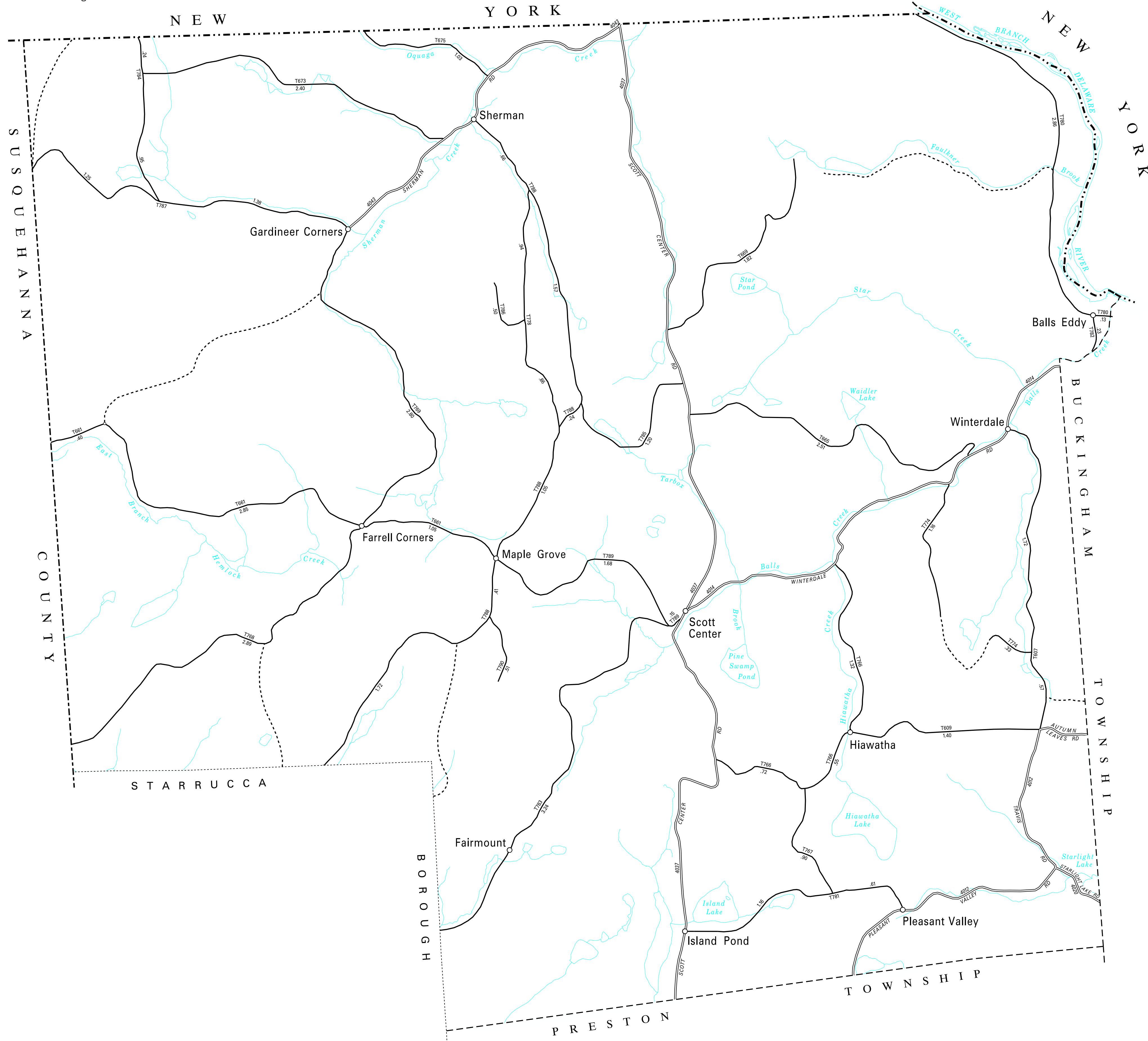


TOTAL MILES	
Township Road System	49.56*
State Highway System	17.41
Total	66.97

\* Includes ACT 32 Turnback Mileage of 10.11

**LEGEND**

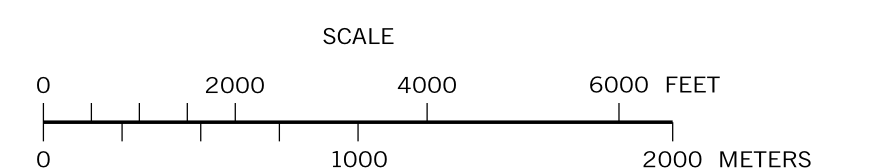
-  LIMITED ACCESS HIGHWAY
-  STATE ROUTE AND NUMBER
-  STATE MAINTAINED BRIDGE ON TOWNSHIP ROAD
-  TOWNSHIP ROAD, NUMBER AND SEGMENT LENGTH IN MILES
-  IMPASSABLE TOWNSHIP ROAD
-  OTHER ROAD
-  RAILROAD (IN SERVICE)
-  RAILROAD ABANDONED (TRACK RETAINED)
-  STATE BOUNDARY
-  COUNTY BOUNDARY
-  TOWNSHIP BOUNDARY
-  CITY OR BOROUGH BOUNDARY
-  MUNICIPAL BUILDING
-  SPLIT MILEAGE BETWEEN MUNICIPALITIES



**SCOTT  
SECOND CLASS TOWNSHIP MAP  
WAYNE COUNTY**

PREPARED BY THE  
PENNSYLVANIA DEPARTMENT OF TRANSPORTATION  
BUREAU OF PLANNING AND RESEARCH  
GEOGRAPHIC INFORMATION DIVISION  
IN COOPERATION WITH THE  
U.S. DEPARTMENT OF TRANSPORTATION  
FEDERAL HIGHWAY ADMINISTRATION  
MUNICIPAL CODE 63 219

REVISED PER FORM 990 DATED 12-20-13



- 607 ROBERTS RD
- 609 DACATI RD
- 661 BUCHANNAN RD
- 665 WILLOWAY RD
- 669 STAR POND RD
- 673 CRIDDLE RD
- 675 FALLS RD
- 766 FAIGLE RD
- 767 HIAWATHA RD
- 768 SLOCUM HILL RD
- 769 BIG VALLEY RD
- 774 SANDS RD
- 778 FOX FARM HILL RD
- 780 PENN YORK RD
- 781 ISLAND LAKE RD
- 782 CREEK RD
- 783 FAIRMOUNT RD
- 784 HARRIS RD
- 785 CLEVELAND RD
- 786 DEEP RUN RD
- 787 MOUNTAIN RD
- 788 MAPLE GROVE RD
- 789 WELCH RD
- 790 WILDERNESS RD