
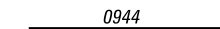
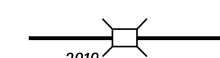
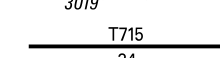










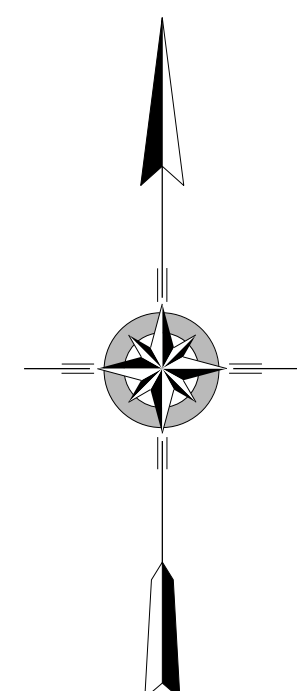
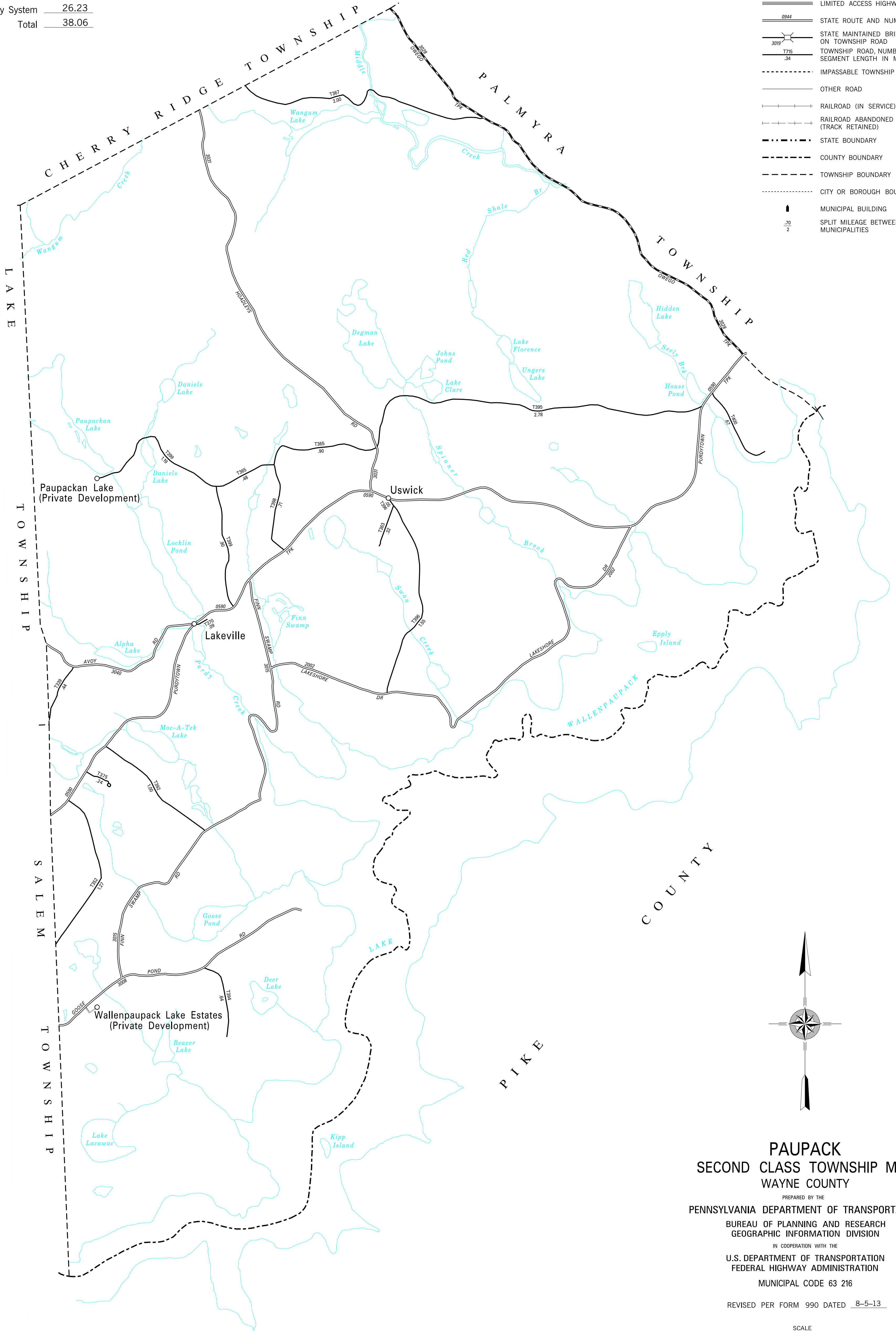


TOTAL MILES	
Township Road System	15.23
State Highway System	26.23
Total	38.06

LEGEND

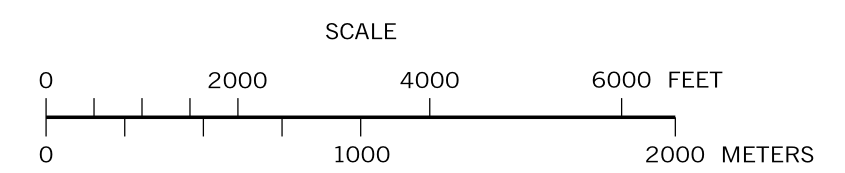
-  LIMITED ACCESS HIGHWAY
-  STATE ROUTE AND NUMBER
-  STATE MAINTAINED BRIDGE ON TOWNSHIP ROAD
-  TOWNSHIP ROAD, NUMBER AND SEGMENT LENGTH IN MILES
-  IMPASSABLE TOWNSHIP ROAD
-  OTHER ROAD
-  RAILROAD (IN SERVICE)
-  RAILROAD ABANDONED (TRACK RETAINED)
-  STATE BOUNDARY
-  COUNTY BOUNDARY
-  TOWNSHIP BOUNDARY
-  CITY OR BOROUGH BOUNDARY
-  MUNICIPAL BUILDING
-  SPLIT MILEAGE BETWEEN MUNICIPALITIES



**PAUPACK
SECOND CLASS TOWNSHIP MAP
WAYNE COUNTY**

PREPARED BY THE
PENNSYLVANIA DEPARTMENT OF TRANSPORTATION
BUREAU OF PLANNING AND RESEARCH
GEOGRAPHIC INFORMATION DIVISION
IN COOPERATION WITH THE
U.S. DEPARTMENT OF TRANSPORTATION
FEDERAL HIGHWAY ADMINISTRATION
MUNICIPAL CODE 63 216

REVISED PER FORM 990 DATED 8-5-13



- 339 EISENHOWER RD
- 352 EVERLY RD
- 363 KNAPP RD
- 365 MAINES RD
- 367 WANGUM FALLS RD
- 370 AMMERMAN RD
- 375 RECREATION RD
- 392 PEIFER RD
- 394 ESKRA RD
- 395 BONE RIDGE RD
- 396 CRANE RD
- 398 FENNEL RD
- 399 DANIELS RD
- 400 PAUPACK POINT RD