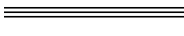
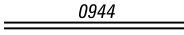
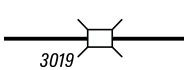







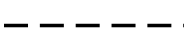
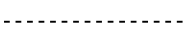


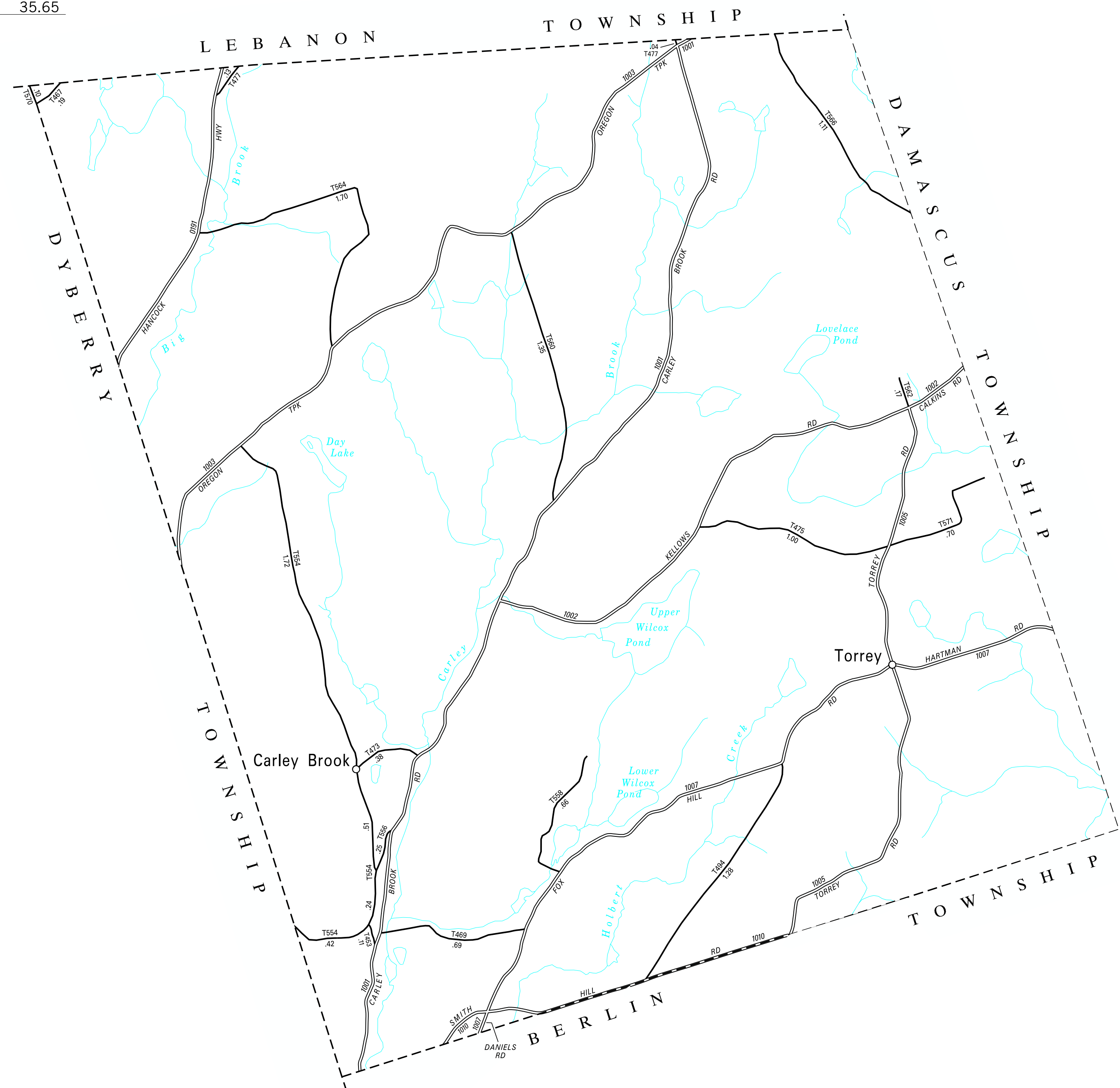


TOTAL MILES	
Township Road System	12.75
State Highway System	22.90
Total	35.65

LEGEND

-  LIMITED ACCESS HIGHWAY
-  STATE ROUTE AND NUMBER
-  STATE MAINTAINED BRIDGE ON TOWNSHIP ROAD
-  TOWNSHIP ROAD, NUMBER AND SEGMENT LENGTH IN MILES
-  IMPASSABLE TOWNSHIP ROAD
-  OTHER ROAD
-  RAILROAD (IN SERVICE)
-  RAILROAD ABANDONED (TRACK RETAINED)
-  STATE BOUNDARY
-  COUNTY BOUNDARY
-  TOWNSHIP BOUNDARY
-  CITY OR BOROUGH BOUNDARY
-  MUNICIPAL BUILDING
-  SPLIT MILEAGE BETWEEN MUNICIPALITIES



- 453 EARLY HILL RD
- 467 ROSEHILL RD
- 469 HIGHHOUSE RD
- 473 PRICE RD
- 475 SKINNER RD
- 477 GRILLINE RD
- 494 BRILL RD
- 554 BRYN MAWR RD
- 556 RIEFLER RD
- 558 BEARDSLEY RD
- 560 SPRY RD
- 562 CARNEY RD
- 564 SIKO RD
- 566 EIGHMY RD
- 570 BAKER RD
- 571 KENNEDY RD

OREGON
SECOND CLASS TOWNSHIP MAP
WAYNE COUNTY

PREPARED BY THE
PENNSYLVANIA DEPARTMENT OF TRANSPORTATION
 BUREAU OF PLANNING AND RESEARCH
 GEOGRAPHIC INFORMATION DIVISION
 IN COOPERATION WITH THE
U.S. DEPARTMENT OF TRANSPORTATION
 FEDERAL HIGHWAY ADMINISTRATION
 MUNICIPAL CODE 63 214

REVISED PER FORM 990 DATED 10-17-13

