
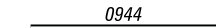








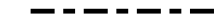



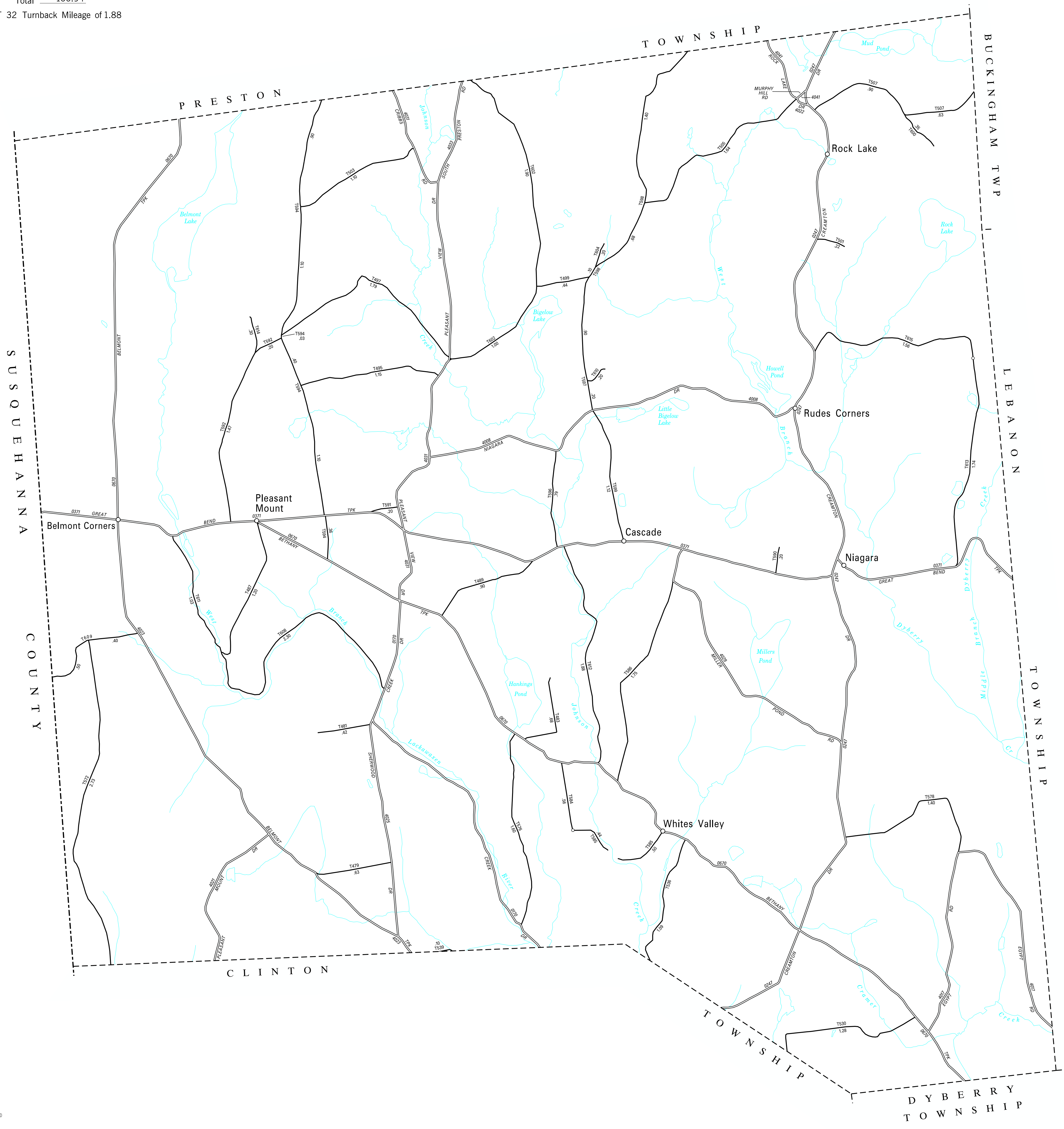


TOTAL MILES
 Township Road System 47.66*
 State Highway System 53.28
 Total 100.94

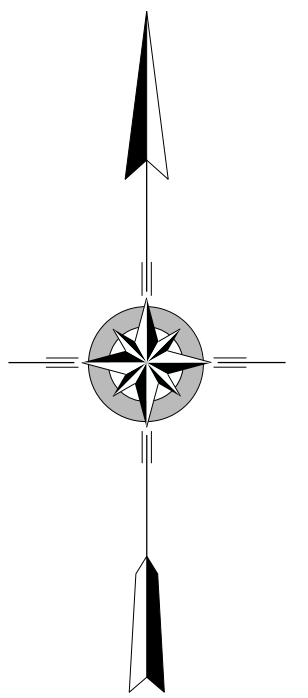
* Includes ACT 32 Turnback Mileage of 1.88

LEGEND

-  LIMITED ACCESS HIGHWAY
-  STATE ROUTE AND NUMBER
-  STATE MAINTAINED BRIDGE ON TOWNSHIP ROAD
-  TOWNSHIP ROAD, NUMBER AND SEGMENT LENGTH IN MILES
-  IMPASSABLE TOWNSHIP ROAD
-  OTHER ROAD
-  RAILROAD (IN SERVICE)
-  RAILROAD ABANDONED (TRACK RETAINED)
-  STATE BOUNDARY
-  COUNTY BOUNDARY
-  TOWNSHIP BOUNDARY
-  CITY OR BOROUGH BOUNDARY
-  MUNICIPAL BUILDING
-  SPLIT MILEAGE BETWEEN MUNICIPALITIES



- 479 MAPLE GROVE RD
- 481 MCARDY RD
- 483 CIMAHOSKY RD
- 487 PADWA RD
- 489 BUSH RD
- 495 NON HILL RD
- 497 KORBA RD
- 499 LAKE CROSS RD
- 501 EQUESTRIAN RD
- 503 BROWNING RD
- 505 MURPHY HILL RD
- 507 LEONARD RD
- 530 LONG POND RD
- 536 JOHNSON CREEK RD
- 539 YARNES RD
- 572 BRACE BROOK RD
- 576 RIVERDALE RD
- 578 FIVES RD
- 584 UPPER ODELL RD
- 585 LOWER ODELL RD
- 586 AYOUB RD
- 590 KOTAR RD
- 591 CROSS RD
- 592 NORTH RD
- 594 DIX RD
- 596 CROSSMAN RD
- 597 PERHAM HILL RD
- 598 DAW RD
- 599 BRICK SCHOOL RD
- 600 ROCK LAKE RD
- 602 BIGELOW LAKE RD
- 604 WOZELISKI RD
- 608 MEMORIAL LINKS RD
- 609 MOUNTAIN RD
- 610 REITER RD
- 611 HATCHERY RD
- 612 BAXTER RD
- 613 TURNER RD
- 614 BRANNIGAN RD
- 615 DIXON VALLEY RD



**MOUNT PLEASANT
 SECOND CLASS TOWNSHIP MAP
 WAYNE COUNTY**

PREPARED BY THE
 PENNSYLVANIA DEPARTMENT OF TRANSPORTATION
 BUREAU OF PLANNING AND RESEARCH
 GEOGRAPHIC INFORMATION DIVISION
 IN COOPERATION WITH THE
 U.S. DEPARTMENT OF TRANSPORTATION
 FEDERAL HIGHWAY ADMINISTRATION
 MUNICIPAL CODE 63 213

REVISED PER FORM 990 DATED 09-23-13

