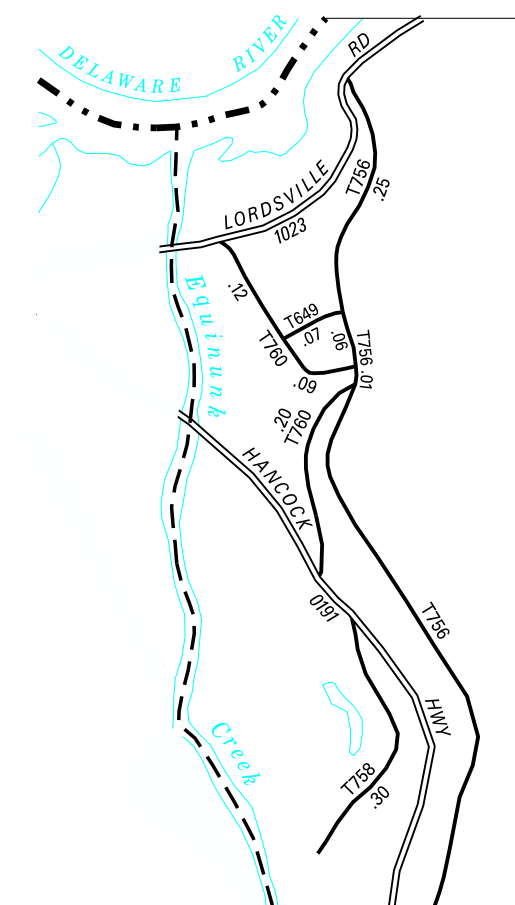


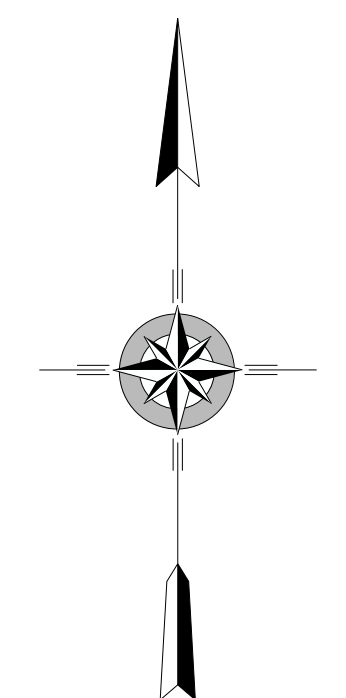
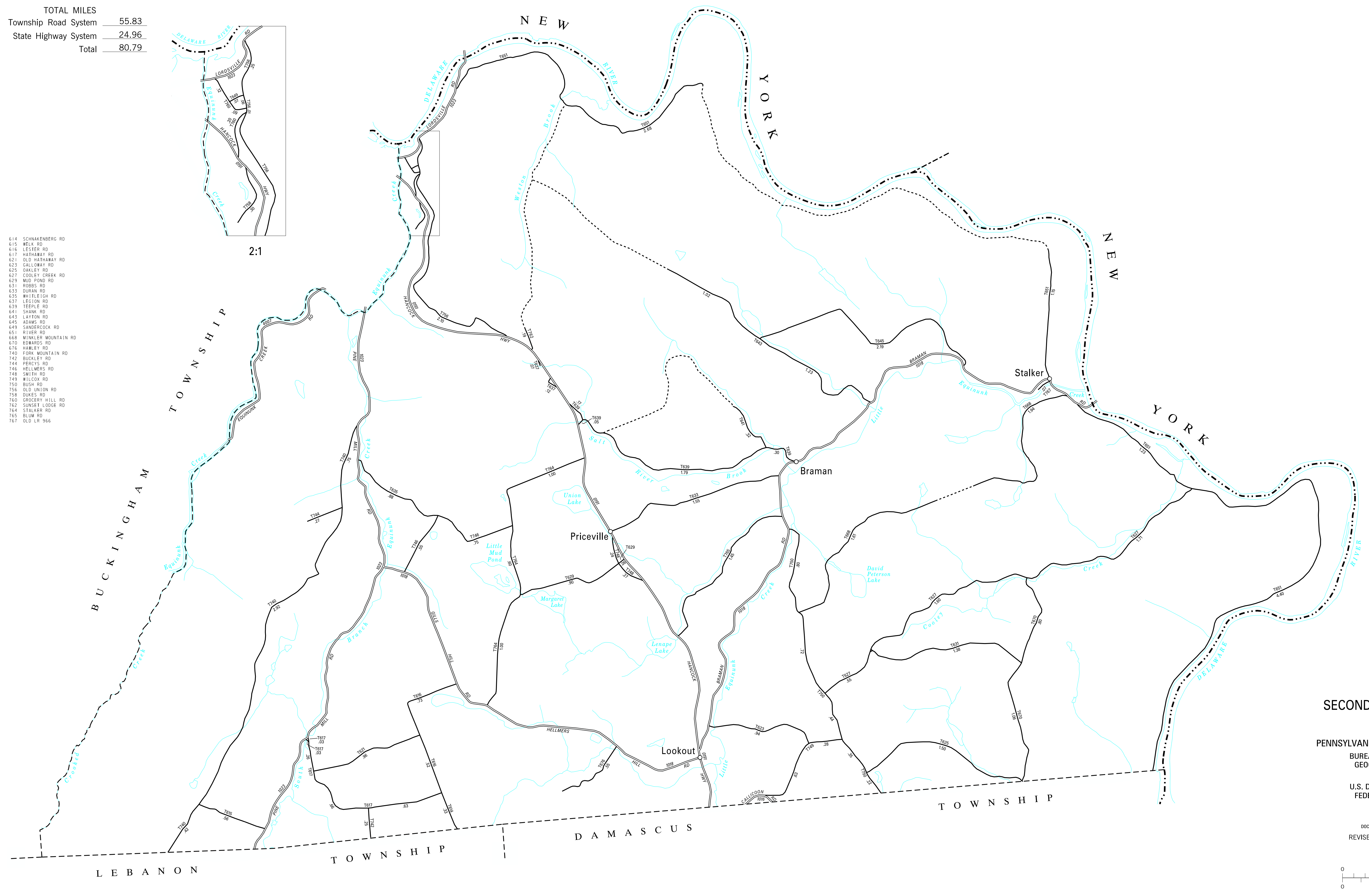
TOTAL MILES
 Township Road System 55.83
 State Highway System 24.96
 Total 80.79



2:1

- 614 SCHNAKENBERG RD
- 615 MELK RD
- 616 LESTER RD
- 617 HATHAWAY RD
- 621 OLD HATHAWAY RD
- 623 GALLOWAY RD
- 625 OAKLEY RD
- 627 COOLEY CREEK RD
- 629 MUD POND RD
- 631 ROBBS RD
- 633 DURAN RD
- 635 WHITTLEIGH RD
- 637 LEGION RD
- 639 TEEPLE RD
- 641 SHANK RD
- 643 LAYTON RD
- 645 ADAMS RD
- 649 SANDERCOCK RD
- 651 RIVER RD
- 668 MINKLER MOUNTAIN RD
- 670 EDWARDS RD
- 676 HANLEY RD
- 740 FORK MOUNTAIN RD
- 742 BUCKLEY RD
- 744 PERCYS RD
- 746 HELLMERS RD
- 748 SMITH RD
- 749 WILCOX RD
- 750 BUSH RD
- 756 OLD UNION RD
- 758 DUKES RD
- 760 GROCERY HILL RD
- 762 SUNSET LODGE RD
- 764 STALKER RD
- 765 BLUM RD
- 767 OLD LR 966

- LEGEND**
- LIMITED ACCESS HIGHWAY
 - STATE ROUTE AND NUMBER
 - STATE MAINTAINED BRIDGE ON TOWNSHIP ROAD
 - TOWNSHIP ROAD, NUMBER AND SEGMENT LENGTH IN MILES
 - IMPASSABLE TOWNSHIP ROAD
 - TURNBACK TOWNSHIP ROAD
 - OTHER ROAD
 - RAILROAD (IN SERVICE)
 - RAILROAD ABANDONED (TRACK RETAINED)
 - STATE BOUNDARY
 - COUNTY BOUNDARY
 - TOWNSHIP BOUNDARY
 - CITY OR BOROUGH BOUNDARY
 - MUNICIPAL BUILDING
 - SPLIT MILEAGE BETWEEN MUNICIPALITIES



**MANCHESTER
 SECOND CLASS TOWNSHIP MAP
 WAYNE COUNTY**

PREPARED BY THE
PENNSYLVANIA DEPARTMENT OF TRANSPORTATION
 BUREAU OF PLANNING AND RESEARCH
 GEOGRAPHIC INFORMATION DIVISION
 IN COOPERATION WITH THE
 U.S. DEPARTMENT OF TRANSPORTATION
 FEDERAL HIGHWAY ADMINISTRATION
 MUNICIPAL CODE 63 212
 THIS MAP IS PUBLISHED AS A SUPPLEMENTAL
 DOCUMENTATION OF LIQUID FUELS TAX FUND MILEAGES
 REVISED PER FORM 990 DATED 10-17-19

