
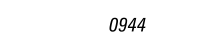
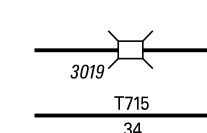











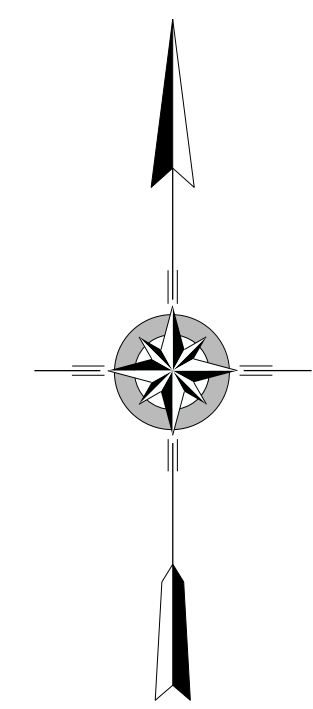
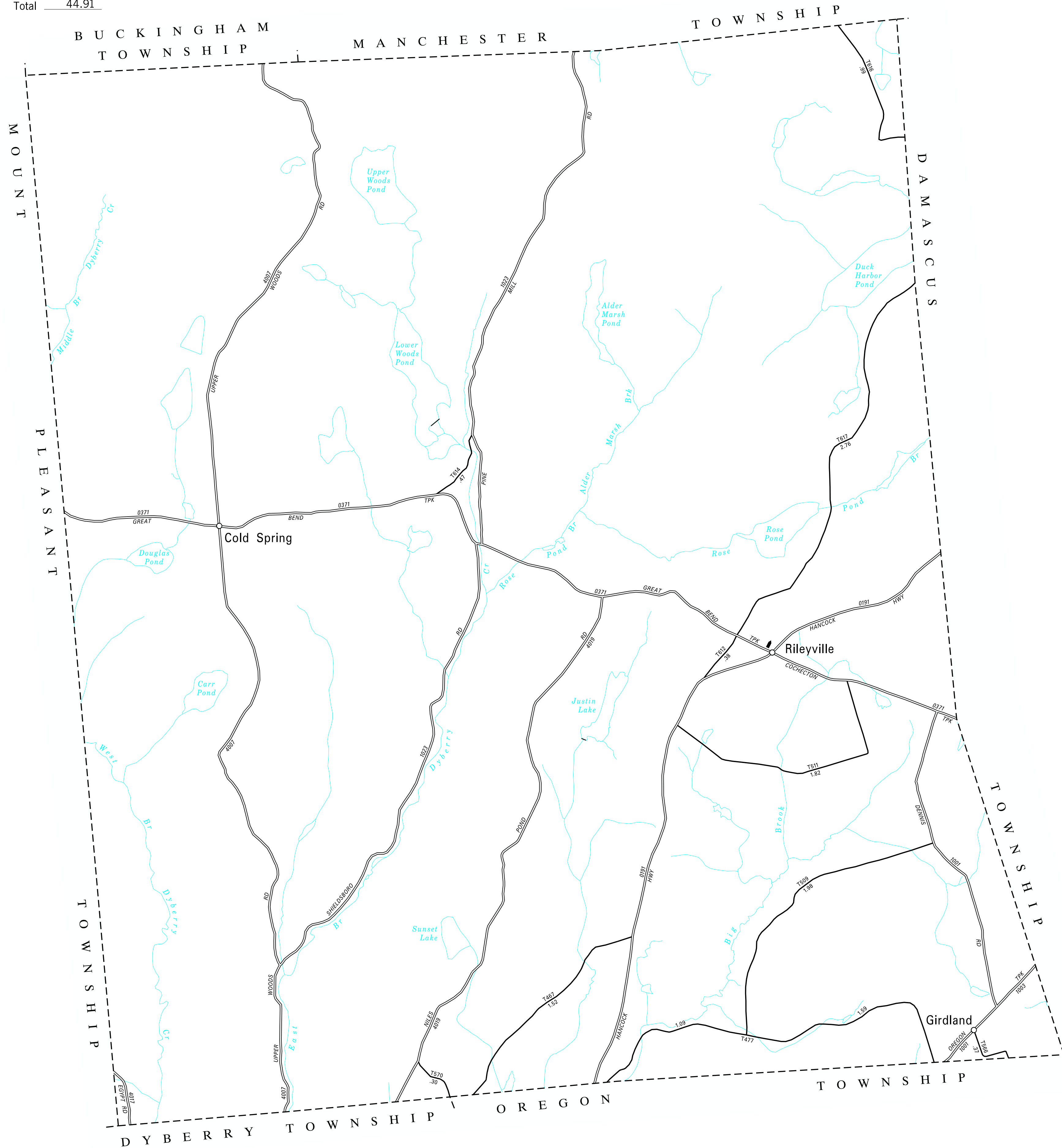


TOTAL MILES
 Township Road System 13.27
 State Highway System 31.64
 Total 44.91

LEGEND

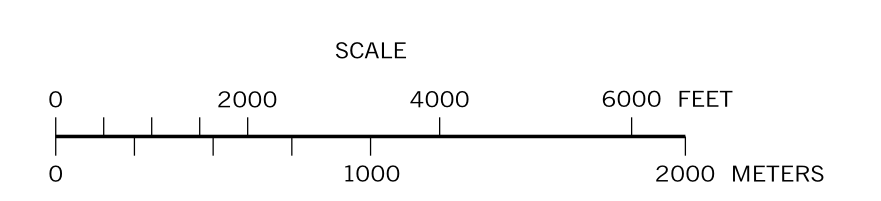
-  LIMITED ACCESS HIGHWAY
-  STATE ROUTE AND NUMBER
-  STATE MAINTAINED BRIDGE ON TOWNSHIP ROAD
-  TOWNSHIP ROAD, NUMBER AND SEGMENT LENGTH IN MILES
-  IMPASSABLE TOWNSHIP ROAD
-  OTHER ROAD
-  RAILROAD (IN SERVICE)
-  RAILROAD ABANDONED (TRACK RETAINED)
-  STATE BOUNDARY
-  COUNTY BOUNDARY
-  TOWNSHIP BOUNDARY
-  CITY OR BOROUGH BOUNDARY
-  MUNICIPAL BUILDING
-  SPLIT MILEAGE BETWEEN MUNICIPALITIES



**LEBANON
 SECOND CLASS TOWNSHIP MAP
 WAYNE COUNTY**

PREPARED BY THE
PENNSYLVANIA DEPARTMENT OF TRANSPORTATION
 BUREAU OF PLANNING AND RESEARCH
 GEOGRAPHIC INFORMATION DIVISION
 IN COOPERATION WITH THE
 U.S. DEPARTMENT OF TRANSPORTATION
 FEDERAL HIGHWAY ADMINISTRATION
 MUNICIPAL CODE 63 210

REVISED PER FORM 990 DATED 11-8-13



- 467 ROSEHILL RD
- 477 GRIDLINE RD
- 509 BUNTING RD
- 511 CAGER RD
- 566 EIGHMY RD
- 570 BAKER RD
- 612 STEVENSON SP
- 614 LOWER WOODS RD
- 616 SCHNAKENBERG RD
- 617 DUCK HARBOR RD