
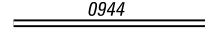
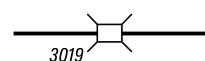
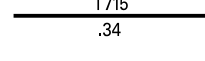










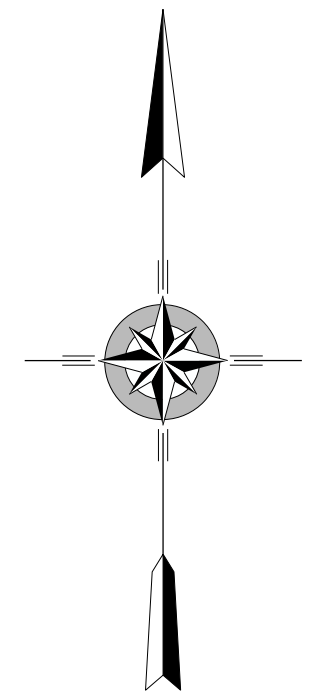
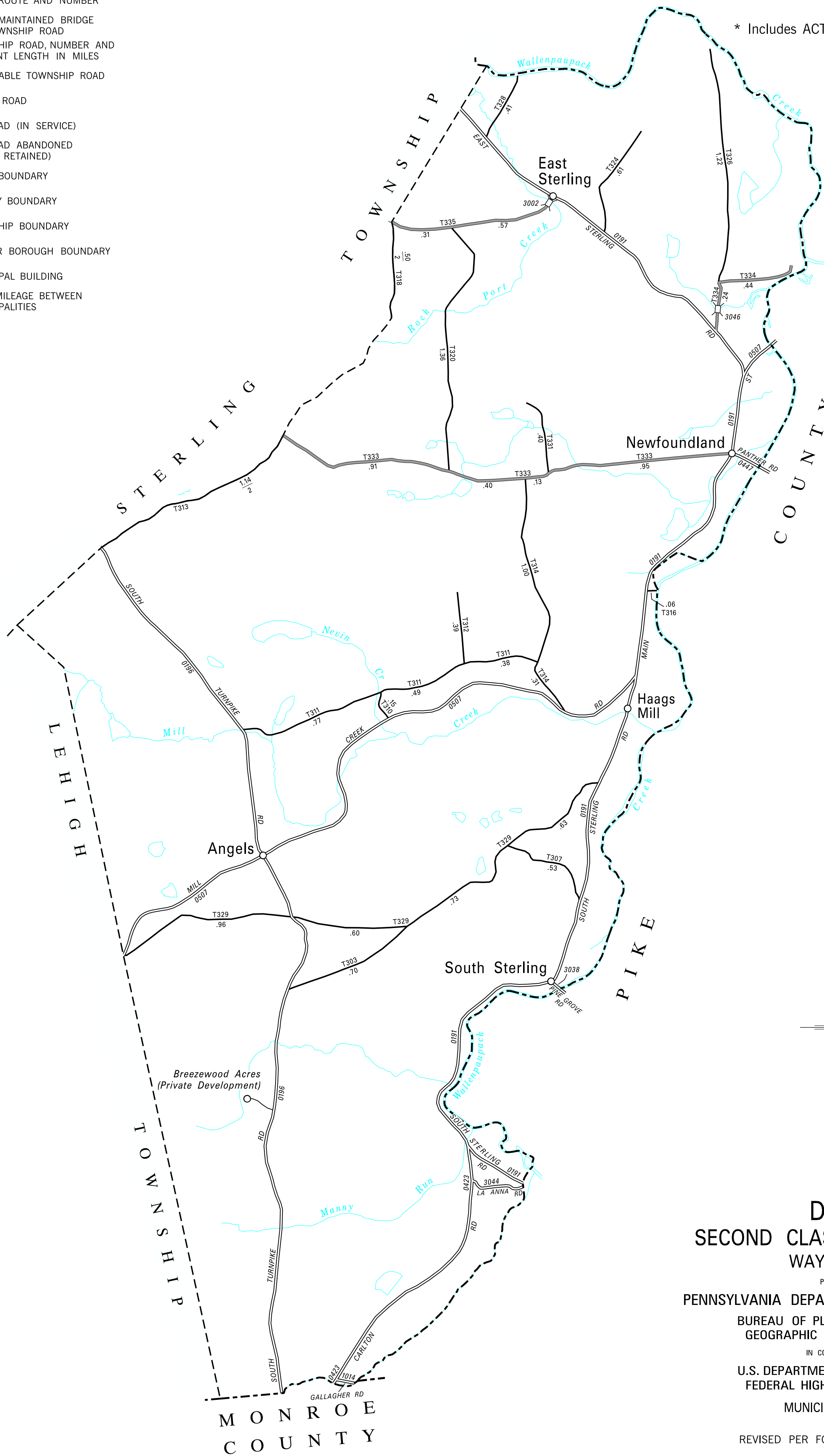


**LEGEND**

-  LIMITED ACCESS HIGHWAY
-  STATE ROUTE AND NUMBER
-  STATE MAINTAINED BRIDGE ON TOWNSHIP ROAD
-  TOWNSHIP ROAD, NUMBER AND SEGMENT LENGTH IN MILES
-  IMPASSABLE TOWNSHIP ROAD
-  OTHER ROAD
-  RAILROAD (IN SERVICE)
-  RAILROAD ABANDONED (TRACK RETAINED)
-  STATE BOUNDARY
-  COUNTY BOUNDARY
-  TOWNSHIP BOUNDARY
-  CITY OR BOROUGH BOUNDARY
-  MUNICIPAL BUILDING
-  SPLIT MILEAGE BETWEEN MUNICIPALITIES

TOTAL MILES	
Township Road System	16.47*
State Highway System	17.40
Total	33.87

\* Includes ACT 32 Turnback Mileage of 3.95

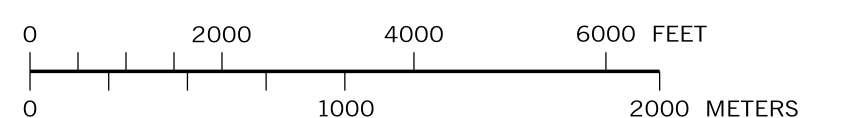


**DREHER  
SECOND CLASS TOWNSHIP MAP  
WAYNE COUNTY**

PREPARED BY THE  
PENNSYLVANIA DEPARTMENT OF TRANSPORTATION  
BUREAU OF PLANNING AND RESEARCH  
GEOGRAPHIC INFORMATION DIVISION  
IN COOPERATION WITH THE  
U.S. DEPARTMENT OF TRANSPORTATION  
FEDERAL HIGHWAY ADMINISTRATION  
MUNICIPAL CODE 63 207

REVISED PER FORM 990 DATED 5-28-13

SCALE



- 303 GARDNER RD
- 307 OSBORNE RD
- 310 SAWMILL RD
- 311 NEVIN RD
- 312 KILGORE RD
- 313 HAZLETON RD
- 314 HILLTOP RD
- 316 MOUNTAIN VIEW RD
- 318 AKERS RD
- 320 ROBINSON RD
- 324 PHILLIPS RD
- 326 GILPIN RD
- 328 CREAMERY RD
- 329 HUCKLEBERRY RD
- 331 SCHELBERT RD
- 333 CRESTMONT DR
- 334 BEEHN RD
- 335 PEET RD