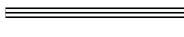
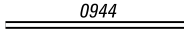
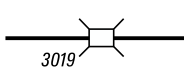
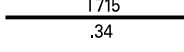






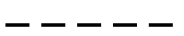



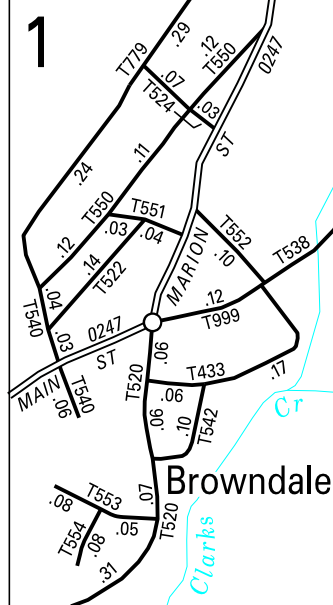


TOTAL MILES	
Township Road System	34.87
State Highway System	31.34
Total	66.21

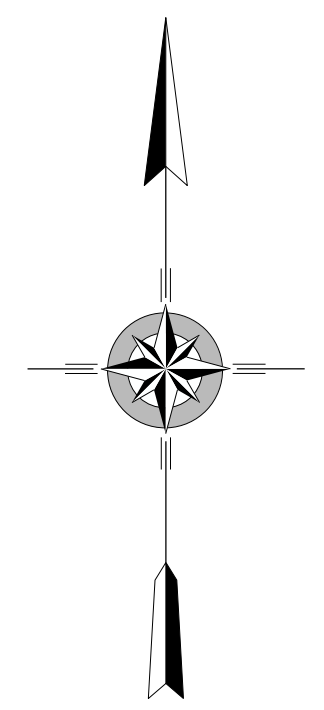
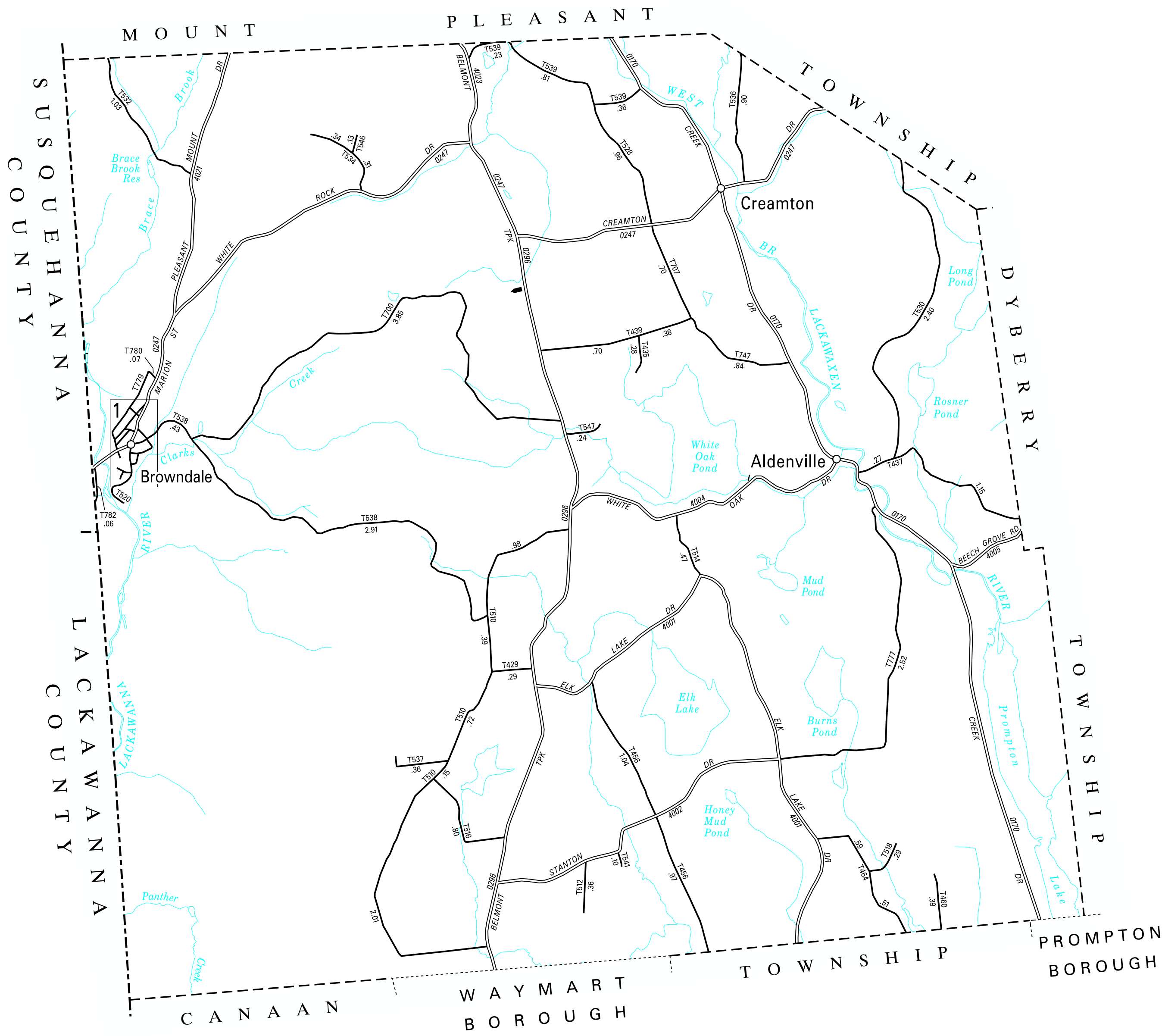
**LEGEND**

-  LIMITED ACCESS HIGHWAY
-  STATE ROUTE AND NUMBER
-  STATE MAINTAINED BRIDGE ON TOWNSHIP ROAD
-  TOWNSHIP ROAD, NUMBER AND SEGMENT LENGTH IN MILES
-  IMPASSABLE TOWNSHIP ROAD
-  OTHER ROAD
-  RAILROAD (IN SERVICE)
-  RAILROAD ABANDONED (TRACK RETAINED)
-  STATE BOUNDARY
-  COUNTY BOUNDARY
-  TOWNSHIP BOUNDARY
-  CITY OR BOROUGH BOUNDARY
-  MUNICIPAL BUILDING
-  SPLIT MILEAGE BETWEEN MUNICIPALITIES



3:1

- 429 CIRELLY RD
- 433 BROOK ST
- 435 URMANEC RD
- 437 TOWN HILL RD
- 439 LILLIE RD
- 456 LITTLE KEEN RD
- 460 CAVAGE RD
- 464 COLE RD
- 510 SMITH RD
- 512 SPEWAK RD
- 514 CROSS RD
- 516 BURRIER RD
- 518 BIG JOHN RD
- 520 MARION ST
- 522 FOREST ST
- 524 CHESTNUT ST
- 528 PAZEL RD
- 530 LONG POND RD
- 532 BRACE BROOK RD
- 534 MAPLE HILL RD
- 536 JOHNSON CREEK RD
- 537 SKUBIC RD
- 538 FLAT ROCK RD
- 539 YARNES RD
- 540 FRONT ST
- 541 LYON RD
- 542 MILL RD
- 546 TERREL RD
- 547 ISLAND RD
- 550 VINE ST
- 551 OAK ST
- 552 MAPLE ST
- 553 ELOVAR DR
- 554 RIVERVIEW DR
- 700 RAVNIKAR RD
- 707 RUDE RD
- 747 RUTKOSKY RD
- 777 BURNS RD
- 779 MARTIN ST
- 780 WEST ST
- 782 COMMERCE BLVD
- 999 MAIN ST



**CLINTON  
SECOND CLASS TOWNSHIP MAP  
WAYNE COUNTY**

PREPARED BY THE  
PENNSYLVANIA DEPARTMENT OF TRANSPORTATION  
BUREAU OF PLANNING AND RESEARCH  
GEOGRAPHIC INFORMATION DIVISION  
IN COOPERATION WITH THE  
U.S. DEPARTMENT OF TRANSPORTATION  
FEDERAL HIGHWAY ADMINISTRATION  
MUNICIPAL CODE 63 205

REVISED PER FORM 990 DATED 10-23-13

